

**NOTICE!!**

**These documents have been scanned!**

**Do not place un-scanned documents beneath this notice!**

**Do not remove this notice from this file!**

GPO Jacket No. 560-102  
Print Order 61540  
Rise Business Services, LLC  
Job=AZ15 6/24/2019



Box Number= AZ15127



Claim Begin-End: AMC428145-AMC428159

**1 Initial Receipt**



AZ15127-11

AMC427738-AMC428278

**United States Department of the Interior**  
**Bureau of Land Management**  
 BUSINESS & SUPPORT SVCS DIV  
 ONE N CENTRAL AVE SUITE 800  
 PHOENIX, AZ 85004 -4427  
 Phone: (602) 417-9200

Receipt

No: 3380517

<b>Transaction #:</b> 3478800	
<b>Date of Transaction:</b> 08/28/2015	
CUSTOMER:	
THOMAS T FENLEY 4012FM1518 SCHERTZ, TX 78154 US	

LINE #	QTY	DESCRIPTION	REMARKS	UNIT PRICE	TOTAL
1	1.00	LOCATABLE MINERALS / MINING CLAIMS- NOT NEW-UNADJUD, ONE AUTH NO. ONLY / MINING CLAIM MONEY RECEIVED CASES: AMC428151/\$310.00		- n/a -	310.00
<b>TOTAL:</b>					<b>\$310.00</b>

PAYMENT INFORMATION			
NOTE: Items will appear on credit card statement as "BLM O Mining Claim".			
1	AMOUNT:	310.00	POSTMARKED: N/A
	TYPE:	CREDIT CARD	RECEIVED: 08/28/2015
	NAME:	THOMAS T FENLEY 4012FM1518 SCHERTZ TX 78154 US	
	CARD NO:	XXXXXXXXXXXX9939	AUTH CODE: 224493
	NAME ON CARD:	THOMAS T FENLEY	
	EXPIRES:	03/2017	
	SIGNATURE:		

REMARKS

This receipt was generated by the automated BLM Collections and Billing System and is a paper representation of a portion of the official electronic record contained therein.

**United States Department of the Interior**  
**Bureau of Land Management**  
 BUSINESS & SUPPORT SVCS DIV  
 ONE N CENTRAL AVE SUITE 800  
 PHOENIX, AZ 85004 -4427  
 Phone: (602) 417-9200

Receipt

No: 3380515

<b>Transaction #:</b> 3478798	
<b>Date of Transaction:</b> 08/28/2015	
CUSTOMER:	
THOMAS T FENLEY 4012FM1518 SCHERTZ, TX 78154 US	

LINE #	QTY	DESCRIPTION	REMARKS	UNIT PRICE	TOTAL
1	1.00	LOCATABLE MINERALS / MINING CLAIMS- NOT NEW-UNADJUD, ONE AUTH NO. ONLY / MINING CLAIM MONEY RECEIVED CASES: <a href="#">AMC428146</a> /\$930.00		- n/a -	930.00
<b>TOTAL:</b>					<b>\$930.00</b>

PAYMENT INFORMATION			
NOTE: Items will appear on credit card statement as "BLM O Mining Claim".			
1	AMOUNT:	930.00	POSTMARKED: N/A
	TYPE:	CREDIT CARD	RECEIVED: 08/28/2015
	NAME:	THOMAS T FENLEY 4012FM1518 SCHERTZ TX 78154 US	
	CARD NO:	XXXXXXXXXXXX9939	AUTH CODE: 212210
	NAME ON CARD:	THOMAS T FENLEY	
	EXPIRES:	03/2017	
	SIGNATURE:		

REMARKS

This receipt was generated by the automated BLM Collections and Billing System and is a paper representation of a portion of the official electronic record contained therein.



**United States Department of the Interior**  
**Bureau of Land Management**  
 LANDS/RECREATION & PLANNING  
 ONE N CENTRAL AVE  
 PHOENIX, AZ 85004 -2203  
 Phone: 602-417-9200

Receipt

No: 3019632

<b>Transaction #:</b> 3109754	
<b>Date of Transaction:</b> 04/29/2014	
CUSTOMER:	
DAN R TURNER PO BOX 2387 WICKENBURG,AZ 85358-2387 US	

LINE #	QTY	DESCRIPTION	REMARKS	UNIT PRICE	TOTAL
1	15.00	LOCATABLE MINERALS / MINING CLAIMS-NEW,UNADJUD, ONE OR MORE AUTH NOS / NEW MINING CLAIM LOCATION FEE \$34 <b>CASES:</b> AMC428145/\$34.00, AMC428146/\$34.00, AMC428147/\$34.00, AMC428148/\$34.00, AMC428149/\$34.00, AMC428150/\$34.00, AMC428151/\$34.00, AMC428152/\$34.00, AMC428153/\$34.00, AMC428154/\$34.00, AMC428155/\$34.00, AMC428156/\$34.00, AMC428157/\$34.00, AMC428158/\$34.00, AMC428159/\$34.00		- n/a -	510.00
2	15.00	LOCATABLE MINERALS / MINING CLAIMS-NEW,UNADJUD, ONE OR MORE AUTH NOS / NEW MINING CLAIM PROCESSING FEE <b>CASES:</b> AMC428145/\$20.00, AMC428146/\$20.00, AMC428147/\$20.00, AMC428148/\$20.00, AMC428149/\$20.00, AMC428150/\$20.00, AMC428151/\$20.00, AMC428152/\$20.00, AMC428153/\$20.00, AMC428154/\$20.00, AMC428155/\$20.00, AMC428156/\$20.00, AMC428157/\$20.00, AMC428158/\$20.00, AMC428159/\$20.00		- n/a -	300.00
3	15.00	LOCATABLE MINERALS / MINING CLAIMS-NEW,UNADJUD, ONE OR MORE AUTH NOS / NEW MINING CLAIM MAINT FEE \$140 <b>CASES:</b> AMC428145/\$140.00, AMC428146/\$140.00, AMC428147/\$140.00, AMC428148/\$140.00, AMC428149/\$140.00, AMC428150/\$140.00, AMC428151/\$140.00, AMC428152/\$140.00, AMC428153/\$140.00, AMC428154/\$140.00,		- n/a -	2100.00

	AMC428155/\$140.00, AMC428156/\$140.00, AMC428157/\$140.00, AMC428158/\$140.00, AMC428159/\$140.00			
<b>TOTAL:</b>				<b>\$2,910.00</b>

PAYMENT INFORMATION				
1	AMOUNT:	2910.00	POSTMARKED:	N/A
	TYPE:	CASH	RECEIVED:	04/29/2014
	NAME:	TURNER, DAN R PO BOX 2387 WICKENBURG AZ 85358-2387 US		

REMARKS

This receipt was generated by the automated BLM Collections and Billing System and is a paper representation of a portion of the official electronic record contained therein.

**NOTICE!!**

**These documents have been scanned!**

**Do not place un-scanned documents beneath this notice!**

**Do not remove this notice from this file!**

GPO Jacket No. 560-102  
Print Order 61540  
Rise Business Services, LLC  
Job=AZ15 6/24/2019



Box Number= AZ15127



Claim Begin-End: AMC428145-AMC428159

**2 Correspondence**



AZ15127-11

AMC427738-AMC428278



# United States Department of the Interior

BUREAU OF LAND MANAGEMENT  
Arizona State Office  
One North Central Avenue, Suite 800  
Phoenix, Arizona 85004-4427  
[www.blm.gov/az/](http://www.blm.gov/az/)



DEC 13 2018

In Reply Refer To:

3830 (9200) PB

AMC427662, AMC428145

CERTIFIED MAIL - RETURN RECEIPT REQUESTED No. 9214 8901 9403 8376 0858 70

## DECISION

SAUL CASTILLO  
1601 W VILLA THERESA DR  
PHOENIX, AZ 85023-1426

:  
:  
:

This decision affects those claims  
shown in the block below.

---

AMC427665, AMC428151  
BEST CHANCE # 22, BEST CHANCE #9

---

## MINING CLAIMS DECLARED FORFEITED

The mining claims listed above have been declared forfeited as of September 1, 2018, for failure to timely file the required maintenance fee payment or small miner's maintenance fee waiver (waiver).

Claimants are required to pay an annual non-refundable maintenance fee of \$155 per 20 acres or portion thereof, or submit a waiver, on or before September 1 of each year. These requirements were established by 30 U.S.C. 28f-1, as amended, and 43 CFR 3834 and 3835.

Our records do not show receipt of a maintenance fee payment or small miner waiver filed on or before the due date. Therefore, the claims listed above are forfeited.

## Reclamation Requirements

This decision does not relieve you of the liability for reclamation of all areas disturbed by your activities on lands covered by the subject mining claim(s) and/or site(s). After you complete the reclamation, you must notify the authorized officer of the appropriate surface managing agency so that the authorized officer may conduct a final site inspection and determine whether you may be released from liability. If you fail to reclaim the land to the satisfaction of the authorized

officer, the surface management agency may cite you for noncompliance under its surface management regulations. For land administered by the Bureau of Land Management (BLM), if you fail to reclaim the land to the satisfaction of the authorized officer as required in 43 CFR Subpart 3809, the BLM will issue an order of noncompliance under 43 CFR 3809.601(a). If you fail to comply with the non-compliance order, BLM may take further action under 43 CFR 3809.604. Failure to conduct reclamation is a prohibited act that may subject you to criminal penalties. See 43 CFR 3809.605(h) and 43 CFR 3809.700.

### Appeal Procedures

This decision may be appealed to the Interior Board of Land Appeals, Office of the Secretary, in accordance with the regulations contained in 43 CFR, Part 4, and the enclosed Form 1842-1. If an appeal is taken, your notice of appeal must be filed in this office (at the above address) within 30 days from receipt of this decision. The appellant has the burden of showing that the decision appealed from is in error.


If you wish to file a petition pursuant to regulation 43 CFR 4.21 (58 FR 4939, January 19, 1993) for a stay of the effectiveness of this decision during the time that your appeal is being reviewed by the Board, the petition for a stay must accompany your notice of appeal. A petition for a stay is required to show sufficient justification based on the standards listed below. Copies of the notice of appeal and petition for a stay **must** also be submitted to each party named in this decision and to the Interior Board of Land Appeals and to the appropriate Office of the Solicitor (see 43 CFR 4.413) at the same time the original documents are filed with this office. If you request a stay, you have the burden of proof to demonstrate that a stay should be granted.

### Standards for Obtaining a Stay

Except as otherwise provided by law or other pertinent regulation, a petition for a stay of a decision pending appeal shall show sufficient justification based on the following standards:

- (1) The relative harm to the parties if the stay is granted or denied,
- (2) The likelihood of the appellant's success on the merits,
- (3) The likelihood of immediate and irreparable harm if the stay is not granted, and
- (4) Whether the public interest favors granting the stay.

Please include your AMC serial number(s) on all correspondence. If additional information is required, please call Pauline Brown at 602-417-9360.



Lucas Lucero  
Deputy State Director  
Lands, Minerals, and Energy Division

Enclosure





**Return address:**


US DEPARTMENT OF THE INTERIOR  
BUREAU OF LAND MANAGEMENT  
1 N CENTRAL AVE STE 800  
PHOENIX, AZ 85004

**Recipient address:**

SAUL CASTILLO  
1601 W VILLA THERESA DR  
PHOENIX AZ 85023-1426

---

USPS CERTIFIED MAIL



9214 8901 9403 8376 0858 70

---

**USPS Tracking Label Number: 9214 8901 9403 8376 0858 70**

USPS Tracking History	Postal Facility	ZIP	Date	Time
PRE-SHIPMENT INFO SENT USPS AWAITS ITEM		PHOENIX, AZ 85004		12/13/2018 10:25



Date Produced: 01/07/2019

ConnectSuite Inc.:

The following is the delivery information for Certified Mail™/RRE item number 9214 8901 9403 8376 0858 70. Our records indicate that this item was delivered on 01/02/2019 at 09:36 a.m. in SAN ANTONIO, TX 78217. The scanned image of the recipient information is provided below.

Signature of Recipient :

Signature	X	<i>Saul Castillo</i>
Printed Name		SAUL CASTILLO

Address of Recipient :

Delivery Address	402 Shoreshire
------------------	----------------

Thank you for selecting the Postal Service for your mailing needs. If you require additional assistance, please contact your local post office or Postal Service representative.

Sincerely,  
United States Postal Service

The customer reference number shown below is not validated or endorsed by the United States Postal Service. It is solely for customer use.

Customer Reference Number: C1127157.6484729



# United States Department of the Interior

BUREAU OF LAND MANAGEMENT  
Arizona State Office  
One North Central Avenue, Suite 800  
Phoenix, Arizona 85004-4427  
www.blm.gov/az/



DEC 07 2017

In Reply Refer To:  
3830 (9200) RM  
AMC428145

CERTIFIED MAIL - RETURN RECEIPT REQUESTED No. 7016 2140 0000 1629 2797

## DECISION

SAUL CASTILLO : This decision affects those claims shown  
1601 W VILLA THERESA DR : in the block below.  
PHOENIX, AZ 85023-1426 :

---

AMC428145, AMC428159  
BEST CHANCE # 1, BEST CHANCE #21

---

### MINING CLAIMS DECLARED FORFEITED

The mining claims listed above have been declared forfeited as of September 1, 2017, for failure to timely file the required maintenance fee payment or small miner's maintenance fee waiver (waiver).

Claimants are required to pay an annual non-refundable maintenance fee of \$155 per 20 acres or portion thereof, or submit a waiver, on or before September 1 of each year. These requirements were established by 30 U.S.C. 28f-1, as amended, and 43 CFR 3834 and 3835.

Our records do not show receipt of a maintenance fee payment or small miner waiver filed on or before the due date. Therefore, the claims listed above are forfeited.

### Reclamation Requirements

This decision does not relieve you of the liability for reclamation of all areas disturbed by your activities on lands covered by the subject mining claim(s) and/or site(s). After you complete the reclamation, you must notify the authorized officer of the appropriate surface managing agency so that the authorized officer may conduct a final site inspection and determine whether you may be released from liability. If you fail to reclaim the land to the satisfaction of the authorized officer,

the surface management agency may cite you for noncompliance under its surface management regulations. For land administered by the Bureau of Land Management (BLM), if you fail to reclaim the land to the satisfaction of the authorized officer as required in 43 CFR Subpart 3809, BLM will issue an order of noncompliance under 43 CFR 3809.601(a). If you fail to comply with the non-compliance order, BLM may take further action under 43 CFR 3809.604. Failure to conduct reclamation is a prohibited act that may subject you to criminal penalties. See 43 CFR 3809.605(h) and 43 CFR 3809.700.

### Appeal Procedures

This decision may be appealed to the Interior Board of Land Appeals, Office of the Secretary, in accordance with the regulations contained in 43 CFR, Part 4, and the enclosed Form 1842-1. If an appeal is taken, your notice of appeal must be filed in this office (at the above address) within 30 days from receipt of this decision. The appellant has the burden of showing that the decision appealed from is in error.

If you wish to file a petition pursuant to regulation 43 CFR 4.21 (58 FR 4939, January 19, 1993) for a stay of the effectiveness of this decision during the time that your appeal is being reviewed by the Board, the petition for a stay must accompany your notice of appeal. A petition for a stay is required to show sufficient justification based on the standards listed below. Copies of the notice of appeal and petition for a stay **must** also be submitted to each party named in this decision and to the Interior Board of Land Appeals and to the appropriate Office of the Solicitor (see 43 CFR 4.413) at the same time the original documents are filed with this office. If you request a stay, you have the burden of proof to demonstrate that a stay should be granted.

### Standards for Obtaining a Stay

Except as otherwise provided by law or other pertinent regulation, a petition for a stay of a decision pending appeal shall show sufficient justification based on the following standards:

- (1) The relative harm to the parties if the stay is granted or denied,
- (2) The likelihood of the appellant's success on the merits,
- (3) The likelihood of immediate and irreparable harm if the stay is not granted, and
- (4) Whether the public interest favors granting the stay.

Please include your AMC serial number(s) on all correspondence. If additional information is required, please call RéAnn Myers at 602-417-9413.



Lucas Lucero  
Deputy State Director  
Lands, Minerals, and Energy Division

Enclosure

UNITED STATES  
DEPARTMENT OF THE INTERIOR  
Bureau of Land Management  
Arizona State Office  
One North Central Avenue, Suite 800  
Phoenix, Arizona 85004-4427

OFFICIAL BUSINESS  
PENALTY FOR PRIVATE USE \$300

RECEIVED  
BLM AZ STATE

9:20 AM  
2017 DEC 21  
PHOENIX, ARIZONA

OF THE RETURN ADDRESS, FOLD AT DOTTED LINE  
**CERTIFIED MAIL**



7016 2140 0000 1629 2797

SAUL CASTILLO  
1601 W VILLA THERESA DR  
PHOENIX AZ 85023-1426

neopost  
12/08/2017  
US POSTAGE

FIRST-CLASS MAIL  
\$06.77<sup>0</sup>  
US OFFICIAL MAIL  
\$300 Penalty  
For Private Use  
ZIP 85004  
041L11101433



NIXIE 850 FE 1 0012/19/17  
RETURN TO SENDER  
NOT DELIVERABLE AS ADDRESSED  
UNABLE TO FORWARD  
BC: 85004442700 \*1914-01106-11-29

85004442700  
850044427

PLACE STICKER AT TOP OF ENVELOPE TO THE RIGHT

**SENDER: COMPLETE THIS SECTION**

- Complete items 1, 2, and 3.
- Print your name and address on the reverse so that we can return the card to you.
- Attach this card to the back of the mailpiece, or on the front if space permits.

1. Article Addressed to:

SAUL CASTILLO  
 1601 W VILLA THERESA DR  
 PHOENIX AZ 85023-1426  
 9200 RM AMC428145



9590 9402 2629 6336 6622 65

2. Article Number (Transfer from service label)

7016 2140 0000 1629 2797

PS Form 3811, July 2015 PSN 7530-02-000-9053

**COMPLETE THIS SECTION ON DELIVERY**

A. Signature

X

- Agent
- Addressee

B. Received by (Printed Name)

C. Date of Delivery

D. Is delivery address different from item 1?  Yes  
 If YES, enter delivery address below:  No

3. Service Type

- Adult Signature
- Adult Signature Restricted Delivery
- Certified Mail®
- Certified Mail Restricted Delivery
- Collect on Delivery
- Collect on Delivery Restricted Delivery
- Insured Mail
- Insured Mail Restricted Delivery (over \$500)
- Priority Mail Express®
- Registered Mail™
- Registered Mail Restricted Delivery
- Return Receipt for Merchandise
- Signature Confirmation™
- Signature Confirmation Restricted Delivery

Domestic Return Receipt



# United States Department of the Interior



BUREAU OF LAND MANAGEMENT  
Arizona State Office  
One North Central Avenue, Suite 800  
Phoenix, Arizona 85004-4427  
[www.blm.gov/az/](http://www.blm.gov/az/)

NOV 14 2016

In Reply Refer To:  
3800 (9200) RE  
AMC427662, AMC428145, AMC430009

CERTIFIED MAIL - RETURN RECEIPT REQUESTED No. 7016 2070 0000 4805 7632

## DECISION

TOM FENLEY : This decision affects those claims shown  
873 E WICKENBURG WAY #3 : in the block below.  
WICKENBURG, AZ 85390-2658 :

---

AMC427662, AMC428146 - AMC428148, AMC428158, AMC430009  
BEST CHANCE #2, BEST CHANCE #3, BEST CHANCE #5, BEST CHANCE #6, BEST  
CHANCE #20, NO NAME #1

---

## MINING CLAIMS DECLARED FORFEIT

The mining claims listed above have been declared forfeit as of September 1, 2016, for failure to timely file the required maintenance fee payment or small miner's maintenance fee waiver (waiver).

Claimants are required to pay an annual non-refundable maintenance fee of \$155 per 20 acres or portion thereof, or submit a waiver, on or before September 1 of each year. These requirements were established by 30 U.S.C. 28f-1, as amended, and 43 CFR 3834 and 3835.

Our records do not show receipt of a maintenance fee payment or small miner waiver filed on or before the due date. Therefore, the claims listed above are forfeit.

## Reclamation Requirements

This decision does not relieve you of the liability for reclamation of all areas disturbed by your activities on lands covered by the subject mining claim(s) and/or site(s). After you complete the reclamation, you must notify the authorized officer of the appropriate surface managing agency so that the authorized officer may conduct a final site inspection and determine whether you may be released from liability. If you fail to reclaim the land to the satisfaction of the authorized officer, the surface management agency may cite you for noncompliance under its surface management regulations. For land administered by the Bureau of Land Management (BLM), if you fail to

reclaim the land to the satisfaction of the authorized officer as required in 43 CFR Subpart 3809, BLM will issue an order of noncompliance under 43 CFR 3809.601(a). If you fail to comply with the non-compliance order, BLM may take further action under 43 CFR 3809.604. Failure to conduct reclamation is a prohibited act that may subject you to criminal penalties. See 43 CFR 3809.605(h) and 43 CFR 3809.700.

### Appeal Procedures

This decision may be appealed to the Interior Board of Land Appeals, Office of the Secretary, in accordance with the regulations contained in 43 CFR, Part 4, and the enclosed Form 1842-1. If an appeal is taken, your notice of appeal must be filed in this office (at the above address) within 30 days from receipt of this decision. The appellant has the burden of showing that the decision appealed from is in error.

If you wish to file a petition pursuant to regulation 43 CFR 4.21 (58 FR 4939, January 19, 1993) for a stay of the effectiveness of this decision during the time that your appeal is being reviewed by the Board, the petition for a stay must accompany your notice of appeal. A petition for a stay is required to show sufficient justification based on the standards listed below. Copies of the notice of appeal and petition for a stay **must** also be submitted to each party named in this decision and to the Interior Board of Land Appeals and to the appropriate Office of the Solicitor (see 43 CFR 4.413) at the same time the original documents are filed with this office. If you request a stay, you have the burden of proof to demonstrate that a stay should be granted.

### Standards for Obtaining a Stay

Except as otherwise provided by law or other pertinent regulation, a petition for a stay of a decision pending appeal shall show sufficient justification based on the following standards:

- (1) The relative harm to the parties if the stay is granted or denied,
- (2) The likelihood of the appellant's success on the merits,
- (3) The likelihood of immediate and irreparable harm if the stay is not granted, and
- (4) Whether the public interest favors granting the stay.

Please include your AMC serial number(s) on all correspondence. If additional information is required, please call Rod Ebert at 602-417-9397.



Rebecca Heick  
Deputy State Director  
Lands, Minerals, and Energy Division

Enclosure



SENDER: COMPLETE THIS SECTION

COMPLETE THIS SECTION ON DELIVERY

Complete items 1, 2, and 3.

Print your name and address on the reverse so that we can return the card to you.

Attach this card to the back of the mailpiece, or on the front if space permits.

Article Addressed to:

TOM HENLEY  
873 E WALKENBURG WAY #3  
WICKITUBURG AZ 85390-2658  
920/RE/AMC427662, AMC428145,  
AMC430009

A. Signature

X 

Agent  
 Addressee

B. Received by (Printed Name)

C. Date of Delivery

D. Is delivery address different from item 1?  Yes  
If YES, enter delivery address below:  No

3. Service Type

- Adult Signature
- Adult Signature Restricted Delivery
- Certified Mail®
- Certified Mail Restricted Delivery
- Collect on Delivery
- Collect on Delivery Restricted Delivery
- Insured Mail
- Registered Mail
- Registered Mail Express®
- Registered Mail™
- Registered Mail Restricted Delivery
- Return Receipt for Merchandise
- Signature Confirmation™
- Signature Confirmation Restricted Delivery



9590 9402 1933 6123 0033 66



Article Number (Transfer from service label)

7016 2070 0000 4805 7632

Form 3811, July 2015 PSN 7530-02-000-9053

Domestic Return Receipt

USPS TRACKING#




First-Class Mail  
Postage & Fees Paid  
USPS  
Permit No. G-10

9590 9402 1933 6123 0033 66

United States  
Postal Service

2016 NOV 17 11:57 AM  
PHOENIX, ARIZONA

Sender: Please print your name, address, and ZIP+4® in this box®  
  
UNITED STATES  
DEPARTMENT OF THE INTERIOR  
Bureau of Land Management  
Arizona State Office  
One N. Central Avenue, Suite 800  
Phoenix, AZ 85004-4427





# United States Department of the Interior

BUREAU OF LAND MANAGEMENT  
Arizona State Office  
One North Central Avenue, Suite 800  
Phoenix, Arizona 85004-4427  
www.blm.gov/az/



DEC 03 2015

In Reply Refer To:  
3800 (9200) RM  
AMC427662, AMC428145

CERTIFIED MAIL - RETURN RECEIPT REQUESTED No. 7014 2870 0000 7991 7879

## DECISION

TOM FENLEY : This decision affects those claims shown  
265 S MESQUITE ST : in the block below.  
WICKENBURG, AZ 85390-1376 :

---

AMC427663, AMC427664, AMC428149, AMC428152 - AMC428157  
BEST CHANCE #4, BEST CHANCE #19, BEST CHANCE #7, BEST CHANCE #10 - BEST  
CHANCE #13, BEST CHANCE #17, BEST CHANCE #18

---

### MINING CLAIMS DECLARED FORFEIT

The mining claims listed above have been declared forfeit as of September 1, 2015, for failure to timely file the required maintenance fee payment or small miner's maintenance fee waiver (waiver).

Claimants are required to pay an annual non-refundable maintenance fee of \$155 per 20 acres or portion thereof, or submit a waiver, on or before September 1 of each year. These requirements were established by 30 U.S.C. 28f-1, as amended, and 43 CFR 3834 and 3835.

Our records do not show receipt of a maintenance fee payment or small miner waiver filed on or before the due date. Therefore, the claims listed above are forfeit.

### Reclamation Requirements

This decision does not relieve you of the liability for reclamation of all areas disturbed by your activities on lands covered by the subject mining claim(s) and/or site(s). After you complete the reclamation, you must notify the authorized officer of the appropriate surface managing agency so that the authorized officer may conduct a final site inspection and determine whether you may be released from liability. If you fail to reclaim the land to the satisfaction of the authorized officer, the surface management agency may cite you for noncompliance under its surface management regulations. For land administered by the Bureau of Land Management (BLM), if you fail to reclaim the land to the satisfaction of the authorized officer as required in 43 CFR Subpart 3809,

BLM will issue an order of noncompliance under 43 CFR 3809.601(a). If you fail to comply with the non-compliance order, BLM may take further action under 43 CFR 3809.604. Failure to conduct reclamation is a prohibited act that may subject you to criminal penalties. See 43 CFR 3809.605(h) and 43 CFR 3809.700.

### Appeal Procedures

This decision may be appealed to the Interior Board of Land Appeals, Office of the Secretary, in accordance with the regulations contained in 43 CFR, Part 4, and the enclosed Form 1842-1. If an appeal is taken, your notice of appeal must be filed in this office (at the above address) within 30 days from receipt of this decision. The appellant has the burden of showing that the decision appealed from is in error.

If you wish to file a petition pursuant to regulation 43 CFR 4.21 (58 FR 4939, January 19, 1993) for a stay of the effectiveness of this decision during the time that your appeal is being reviewed by the Board, the petition for a stay must accompany your notice of appeal. A petition for a stay is required to show sufficient justification based on the standards listed below. Copies of the notice of appeal and petition for a stay **must** also be submitted to each party named in this decision and to the Interior Board of Land Appeals and to the appropriate Office of the Solicitor (see 43 CFR 4.413) at the same time the original documents are filed with this office. If you request a stay, you have the burden of proof to demonstrate that a stay should be granted.

### Standards for Obtaining a Stay

Except as otherwise provided by law or other pertinent regulation, a petition for a stay of a decision pending appeal shall show sufficient justification based on the following standards:

- (1) The relative harm to the parties if the stay is granted or denied,
- (2) The likelihood of the appellant's success on the merits,
- (3) The likelihood of immediate and irreparable harm if the stay is not granted, and
- (4) Whether the public interest favors granting the stay.

Please include your AMC serial number(s) on all correspondence. If additional information is required, please call RéAnn Myers at 602-417-9413.

Sincerely,



Rebecca Heick  
Deputy State Director  
*for* Lands, Minerals and Energy Division

Enclosure(s)

**SENDER: COMPLETE THIS SECTION**

- Complete items 1, 2, and 3. Also complete item 4 if Restricted Delivery is desired.
- Print your name and address on the reverse so that we can return the card to you.
- Attach this card to the back of the mailpiece, or on the front if space permits.

1. Article Addressed to:

TOM FENLEY  
265 S MESQUITE ST  
WICKENBURG, AZ 85390-1376  
920/RM/AMC427662, AMC428145

2. Article Number  
(Transfer from service label)

7014 2870 0000 7991 7879

PS Form 3811, February 2004

Domestic Return Receipt

102595-02-M-1540

**COMPLETE THIS SECTION ON DELIVERY**

A. Signature

*[Handwritten Signature]*

- Agent
- Addressee

B. Received by (Printed Name)

*[Handwritten Name]*  
RECEIVED

C. Date of Delivery

12-7-15

- D. Is delivery address different from item 1?  Yes  
If YES, enter delivery address below:  No

2015 DEC 11 P 4:06

PHOENIX, ARIZONA

3. Service Type

- Certified Mail
- Express Mail
- Registered
- Return Receipt for Merchandise
- Insured Mail
- C.O.D.


4. Restricted Delivery? (Extra Fee)  Yes

UNITED STATES POSTAL SERVICE

AZ 852

DR DEC '15

PSL




First-Class Mail  
Postage & Fees Paid  
USPS  
Permit No. G-10

• Sender: Please print your name, address, and ZIP+4 in this box •

UNITED STATES  
DEPARTMENT OF THE INTERIOR  
Bureau of Land Management  
Arizona State Office  
One N. Central Avenue, Suite 800  
Phoenix, AZ 85004-4427

442700



**NOTICE!!**

**These documents have been scanned!**

**Do not place un-scanned documents beneath this notice!**

**Do not remove this notice from this file!**

GPO Jacket No. 560-102  
Print Order 61540  
Rise Business Services, LLC  
Job=AZ15 6/24/2019



Box Number= AZ15127



Claim Begin-End: AMC428145-AMC428159

**3 Transfers**



AZ15127-11

AMC427738-AMC428278

425584  
427662  
428145

When recorded, mail to:

Name: TOM FENLEY

Address: 873 E. WICKENBURG WAY #3

City/State/Zip Code: WICKENBURG AZ 85390

RECEIVED  
BLM AZ STATE OFFICE  
2014 OCT 17 A 10:54  
PHOENIX, ARIZONA

Space above this line for Recorder's use

### QUITCLAIM DEED

KNOW ALL MEN BY THESE PRESENTS:

That I(we), GERRY L. DRESCHER,  
the undersigned, for the consideration of Ten Dollars (\$10.00), and other valuable considerations, do  
hereby release, remise, and forever quitclaim unto TOM FENLEY 873 E. WICKENBURG  
WAY #3 WICKENBURG, AZ 85390


all right, title and interest in that certain Property situated in YAVAPAT County,  
State of ARIZONA, and described as follows:

PLACER MINING CLAIM AMC#425584  
NAME BOOT TAC  
SECTION 25 TOWNSHIP 10 N RANGE 5W

A 6

IN WITNESS WHEREOF, I(we) have hereunto set my(our) hand(s) and seal this 8-30 day of 2014

GERRY L. DRESCHER  
Print Name of Releasor

  
Signature of Releasor

\_\_\_\_\_  
Print Name of Releasor

\_\_\_\_\_  
Signature of Releasor

\_\_\_\_\_  
Print Name of Witness (if required by State Laws)

\_\_\_\_\_  
Signature of Witness (if required by State Laws)

\_\_\_\_\_  
Print Name of Witness (if required by State Laws)

\_\_\_\_\_  
Signature of Witness (if required by State Laws)


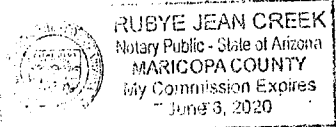
State of Arizona )  
County of Maricopa ) ss.

**ACKNOWLEDGMENT**

On this 30 day of August, 2016, before me, the undersigned Notary Public, personally appeared Gerry Drescher

known to me to be the individual(s) who executed the foregoing instrument and acknowledged the same to be his(hers)(their) free act and deed.

My Commission Expires: 6/6/2020 Ruby Jean Creek  
Notary Public



2 A

When recorded, mail to:

Name: SAUL CASTILLO

Address: 1601 W. VILLA THERESA

City/State/Zip Code: PHOENIX, ARIZONA 85023



RECEIVED  
RLM AZ STATE OFFICE  
2016 OCT 17 10:54  
PHOENIX, ARIZONA

Space above this line for Recorder's use

### QUITCLAIM DEED

KNOW ALL MEN BY THESE PRESENTS:

That I(we), TOM FENLEY WESTERN SUNLIGHT,  
the undersigned, for the consideration of Ten Dollars (\$10.00), and other valuable considerations, do  
hereby release, remise, and forever quitclaim unto SAUL CASTILLO  
1601 W. VILLA THERESA PHOENIX, AZ 85023,  
all right, title and interest in that certain Property situated in YAVAPAI County,  
State of ARIZONA, and described as follows:

PLACER MINING CLAIM #22  
BEST CHANCE # 22 AMC 427665  
SECTION 33 TOWNSHIP 9N RANGE 4W

Ab

IN WITNESS WHEREOF, I(we) have hereunto set my(our) hand(s) and seal this 19 day of  
JULY 2016.

TOM FENLEY  
Print Name of Releasor

Signature of Releasor

Print Name of Releasor

Signature of Releasor

Print Name of Witness (if required by State Laws)

Signature of Witness (if required by State Laws)

Print Name of Witness (if required by State Laws)

Signature of Witness (if required by State Laws)



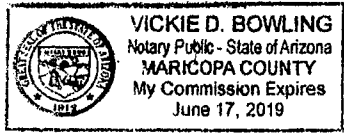
State of ARIZONA )  
County of MARICOPA ) ss.

**ACKNOWLEDGMENT**

On this 19 day of JULY, 2016, before me, the undersigned Notary Public, personally appeared TOM FENLEY

known to me to be the individual(s) who executed the foregoing instrument and acknowledged the same to be his(her)/(their) free act and deed.

My Commission Expires: June 17, 2019 Vickie D. Bowling  
Notary Public



6A

When recorded, mail to:

Name: SAUL CASTILLO  
Address: 1601 W.VILLA THERESA  
City/State/Zip Code: PHOENIX, ARIZONA 85023



RECEIVED  
RLM AZ STATE OFFICE  
2016 OCT 17 A 10 54  
PHOENIX, ARIZONA

Space above this line for Recorder's use

### QUITCLAIM DEED

KNOW ALL MEN BY THESE PRESENTS:

That I(we), TOM FENLEY WESTERN SUNLIGHT  
the undersigned, for the consideration of Ten Dollars (\$10.00), and other valuable considerations, do  
hereby release, remise, and forever quitclaim unto SAUL CASTILLO  
1601 W.VILLA THERESA PHOENIX, AZ 85023

all right, title and interest in that certain Property situated in YAVAPAI County,  
State of ARIZONA, and described as follows:

PLACER MINING CLAIM #21 AMC 428159  
BEST CHANCE #21  
SECTION 33 TOWNSHIP 9N RANGE 4W

\*

Ab

IN WITNESS WHEREOF, I(we) have hereunto set my(our) hand(s) and seal this 17 day of June 2016

Tom Fenley  
Print Name of Releasor

[Signature]  
Signature of Releasor

Print Name of Releasor

Signature of Releasor

Print Name of Witness (If required by State Laws)

Signature of Witness (If required by State Laws)

Print Name of Witness (If required by State Laws)

Signature of Witness (If required by State Laws)

State of Texas )  
County of Cuero ) ss.

**ACKNOWLEDGMENT**

On this 8 day of June, 2014, before me, the undersigned Notary Public, personally appeared Thomas T. Fen

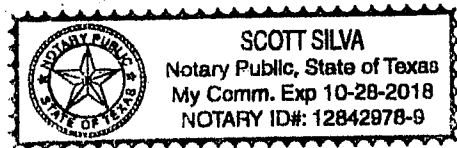
known to me to be the individual(s) who executed the fo to be his(her)(their) free act and deed.

instrument and acknowledged the same

My Commission Expires: 10-28-2018

SA

Notary Public



JA

When recorded, mail to:

Name: SAUL CASTILLO/  
Address: 1601 W. VILLA THERESA  
  
City/State/Zip Code: PHOENIX, AZ 85023



RECEIVED  
BLM AZ STATE OFFICE  
2016 OCT 17 A 10 54  
PHOENIX, ARIZONA

Space above this line for Recorder's

### QUITCLAIM DEED

KNOW ALL MEN BY THESE PRESENTS:

That I(we), TOM FENLEY WESTERN SUNLIGHT,  
the undersigned, for the consideration of Ten Dollars (\$10.00), and other valuable considerations, do  
hereby release, remise, and forever quitclaim unto SAUL CASTILLO

1601 W. VILLA THERESA PHOENIX AZ 85023,  
all right, title and interest in that certain Property situated in YAVAPAI County,  
State of ARIZONA, and described as follows:

PLACER MINING CLAIM #428145

BEST CHANCE #1

SECTION 4 TOWNSHIP 8N RANGE 4W

Ab

IN WITNESS WHEREOF, I(we) have hereunto set my(our) hand(s) and seal this 19 day of  
JULY 2016.

TOM FENLEY  
Print Name of Releasor

Signature of Releasor

Print Name of Releasor

Signature of Releasor

Print Name of Witness (if required by State Laws)

Signature of Witness (if required by State Laws)

Print Name of Witness (if required by State Laws)

Signature of Witness (if required by State Laws)

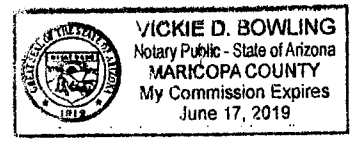
State of ARIZONA )  
County of MARICOPA ) ss.

**ACKNOWLEDGMENT**

On this 19 day of July, 2016, before me, the undersigned Notary Public, personally appeared TOM FENLEY

known to me to be the individual(s) who executed the foregoing instrument and acknowledged the same to be his(her)/(their) free act and deed.

My Commission Expires: June 17, 2019 Vickie D Bowling  
Notary Public



DA


**United States Department of the Interior**  
**Bureau of Land Management**  
 DIV OF LANDS, MINRLS & ENERGY  
 ONE N CENTRAL AVE  
 PHOENIX, AZ 85004 -4427  
 Phone: 602-417-9200

Receipt

No: 3679797


<b>Transaction #:</b> 3784192	
<b>Date of Transaction:</b> 10/17/2016	
CUSTOMER:	
DAN R TURNER PO BOX 2387 WICKENBURG, AZ 85358-2387 US	

LINE #	QTY	DESCRIPTION	REMARKS	UNIT PRICE	TOTAL
1	1.00	LOCATABLE MINERALS / MINING CLAIMS- NOT NEW-UNADJUD, ONE AUTH NO. ONLY / MINING CLAIM MONEY RECEIVED CASES: AMC427665/\$40.00	TRANSFER/4	- n/a -	40.00
<b>TOTAL:</b>					<b>\$40.00</b>

PAYMENT INFORMATION			
NOTE: Items will appear on credit card statement as "Bureau of Land Mgmt CO".			
1	AMOUNT:	40.00	POSTMARKED: N/A
	TYPE:	CREDIT CARD	RECEIVED: 10/17/2016
	NAME:	FENLEY, THOMAS R 873 E WICKENBURG WAY WICKENBURG AZ 85390 US	
	CARD NO:	XXXXXXXXXXXX4479	AUTH CODE: 017496
	NAME ON CARD:	THOMAS T FENLEY	
	EXPIRES:	02/2018	
	SIGNATURE:		

REMARKS

This receipt was generated by the automated BLM Collections and Billing System and is a paper representation of a portion of the official electronic record contained therein.



When recorded, mail to:

Name: SAUL CASTILLO

Address: 1601 W. VILLA THERESA

City/State/Zip Code: PHOENIX, AZ 85023

427662  
428145  
430009

Space above this line for Recorder's use

### QUITCLAIM DEED

KNOW ALL MEN BY THESE PRESENTS:

That I (we), TOM FENLEY WESTERN SUNLIGHT,  
the undersigned, for the consideration of Ten Dollars (\$10.00), and other valuable considerations, do  
hereby release, remise, and forever quitclaim unto SAUL CASTILLO  
1601 W. VILLA THERESA PHOENIX AZ 85023,  
all right, title and interest in that certain Property situated in YAVAPAT County,  
State of ARIZONA, and described as follows:

PLACER MINING CLAIM #AMC428151

BEST CHANCE #9

SECTION 4 TOWNSHIP 8N RANGE 4W

A6

IN WITNESS WHEREOF, I (we) have hereunto set my (our) hand(s) and seal this 24<sup>th</sup> day of  
AUGUST 2016.

TOM FENLEY  
Print Name of Releasor

*[Handwritten Signature]*  
Signature of Releasor

Print Name of Releasor

Signature of Releasor

Print Name of Witness (if required by State Laws)

Signature of Witness (if required by State Laws)

Print Name of Witness (if required by State Laws)

Signature of Witness (if required by State Laws)

*COURTESY NOTICE SENT REGARDING LAND DESCRIPTION. 7 SEP 16 10*

RECEIVED  
PHOENIX, ARIZONA  
AUG 30 AM 10:17  
ARIZONA STATE OFFICE

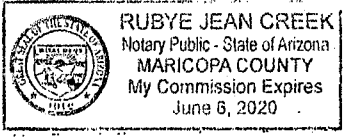
State of Arizona )  
County of Maricopa ) ss.

**ACKNOWLEDGMENT**

On this 25<sup>th</sup> day of August, 2016, before me, the undersigned Notary Public, personally appeared Tom Fenley

known to me to be the individual(s) who executed the foregoing instrument and acknowledged the same to be his(her)(their) free act and deed.

My Commission Expires: 6/6/2020 Rubye Jean Creek  
Notary Public



dA



When recorded, mail to:

Name: TIMOTHY M. BONHAM

Address: 3939 YEATCH RD

City/State/Zip Code: GAMBIER OHIO 43022

Space above this line for Recorder's use

### QUITCLAIM DEED

KNOW ALL MEN BY THESE PRESENTS:


That I (we), TOM FENLEY WESTERN SUNLIGHT CORP,  
the undersigned, for the consideration of Ten Dollars (\$10.00), and other valuable considerations, do  
hereby release, remise, and forever quitclaim unto TIMOTHY M. BONHAM  
3939 YEATCH RD GAMBIER OHIO 43022,  
all right, title and interest in that certain Property situated in YAVAPAI County,  
State of ARIZONA, and described as follows:

PLACER MINING CLAIM AMC #428150  
BEST CHANCE #8  
SECTION 33 TOWNSHIP 9N RANGE 4W

A b

IN WITNESS WHEREOF, I (we) have hereunto set my (our) hand(s) and seal this 1st day of  
AUGUST 2016

TOM FENLEY  
Print Name of Releasor

  
Signature of Releasor

Print Name of Releasor

Signature of Releasor

Print Name of Witness (If required by State Laws)

Signature of Witness (If required by State Laws)

Print Name of Witness (If required by State Laws)

Signature of Witness (If required by State Laws)

RECEIVED  
CLM AZ STATE OFFICE  
2016 AUG 30 A 10:47  
HOEHLER, ARIZONA

State of Arizona )

County of Maricopa )


) ss.

**ACKNOWLEDGMENT**

On this 1<sup>st</sup> day of August, 2016, before me, the undersigned Notary Public, personally appeared Tom Ferley

known to me to be the individual(s) who executed the foregoing instrument and acknowledged the same to be his(her)(their) free act and deed.

My Commission Expires: 06/06/2020 Ruby Jean Creek  
Notary Public



When Recorded Return Document is:

~~TOM FENLEY~~  
~~873 E. WICKENBURG WAY #3~~  
~~WICKENBURG, AZ 85390~~

Check here is this is a change of address.

Telephone: 928 671-1307

E-mail address: tomfenley@outlook.com

**AFFIDAVIT OF PERFORMANCE OF ANNUAL WORK**

1. State of Arizona, County of YAVAPAI ss:

2. I (Name) TOM FENLEY

3. Reside at (Address) 873 E. WICKENBURG WAY #3

City WICKENBURG County MARICOPA

RECEIVED  
BLM AZ STATE OFFICE  
2016 AUG 30 A 10: 53  
PHOENIX, ARIZONA  
BLM  
Date  
Stamp

State AZ Zip 85390 being duly sworn, depose and say that I am a citizen of the United States, more than eighteen years of age, and that all of the facts set forth in this affidavit, subject to the provisions and penalties of 18 U.S.C. 1001 pertaining to the filing of false, fictitious, or fraudulent statements with the United States, are true and correct according to the best of my knowledge, information and belief.

4. Owner's name and address (If not shown in Items 1-3 above) \_\_\_\_\_

5. That I am personally acquainted with the mining claim(s). The work and improvements were made by and at the expense of the owner(s) of said claim(s). Said contiguous group of claims, listed on this document, are situated in the

(optional) Mining District; YAVAPAI County, Arizona.

Line No.	AMC NUMBER	CLAIM/SITE NAME	COUNTY RECORDER DATA (If available)	TWP	RNG	SEC
1	427662	BEST CHANCE #2		8N	4W	4
2	428146	BEST CHANCE #3		8N	4W	4
3	428147	BEST CHANCE #5		8N	4W	4
4	428148	BEST CHANCE #6		8N	4W	4
5	430009	NO NAME #1		8N	5W	1
6						

BLM  
Date  
Stamp

7						
8						
9						
10						

6. That between the dates starting at 12 o'clock noon on September 1, 20 \_\_\_\_ and ending at 12 o'clock noon on September 1, 20 \_\_\_\_ at least \$ \_\_\_\_\_ dollars worth of work and improvements were done and performed upon said claim(s) or upon one or more of a contiguous group of claims for the benefit of all, wholly or partly outside of a contiguous group of claims for the benefit of all, not including the location work.

7. That the following persons were employed to perform the work and improvements described herein: \_\_\_\_\_

8. That the work and improvements performed were: \_\_\_\_\_

9. Dated: \_\_\_\_\_ Signature: \_\_\_\_\_

SUBSCRIBED AND SWORN TO before me, a Notary Public, this \_\_\_\_\_ day of \_\_\_\_\_ 20 \_\_\_\_\_

By: \_\_\_\_\_

Notary Public \_\_\_\_\_

My Commission Expires \_\_\_\_\_

Bureau of Land Management  
Arizona State Office  
[www.blm.gov/az](http://www.blm.gov/az)

No. of Claims: 5 x \$10 = 5000  
Check No.: CASH Init. PER  
Receipt No.: 3446537  
For BLM Use Only

Form: MCF108  
Revised July 2014  
Page 2 of 2


RECEIVED  
 BLM AZ STATE OFFICE  
 2016 AUG 30 A 10:53  
 PHOENIX, ARIZONA  
 BLM  
 Date  
 Stamp

7					
8					
9					
10					

6. That between the dates starting at 12 o'clock noon on September 1, 20 15 and ending at 12 o'clock noon on September 1, 20 16 at least \$ 2500.00 dollars worth of work and improvements were done and performed upon said claim(s) or upon one or more of a contiguous group of claims for the benefit of all, wholly or partly outside of a contiguous group of claims for the benefit of all, not including the location work.

7. That the following persons were employed to perform the work and improvements described herein: ARNE STENSETH GEOSCIENTIST OF MAPEX EXPLORATION CO.

8. That the work and improvements performed were: INSPECTED PROPERTY AND TOOK SAMPLES AND ISSUED REPORT


9. Dated: 8-25-16 Signature: 

SUBSCRIBED AND SWORN TO before me, a Notary Public, this 25<sup>th</sup> day of Aug. 2016

By: Tom Fenley

Notary Public Ruby Jean Creek Ruby Jean Creek

My Commission Expires 6/6/2026



Bureau of Land Management  
 Arizona State Office  
[www.az.blm.gov](http://www.az.blm.gov)

No. of Claims: _____ x \$10 = _____
Check No.: _____ Init. _____
Receipt No.: _____
For BLM Use Only

**United States Department of the Interior**  
**Bureau of Land Management**  
 DIV OF LANDS, MINRLS & ENERGY  
 ONE N CENTRAL AVE  
 PHOENIX, AZ 85004 -4427  
 Phone: 602-417-9200

Receipt

No: 3646537


<b>Transaction #:</b> 3750522	
<b>Date of Transaction:</b> 08/30/2016	
<b>CUSTOMER:</b>	
TOM FENLEY 873 E WICKENBURG WAY #3 WICKENBURG, AZ 85390-2658 US	

LINE #	QTY	DESCRIPTION	REMARKS	UNIT PRICE	TOTAL
1	1.00	LOCATABLE MINERALS / MINING CLAIMS- NOT NEW-UNADJUD, ONE AUTH NO. ONLY / MINING CLAIM MONEY RECEIVED CASES: AMC428151/\$20.00	TRANSFER/2	- n/a -	20.00
2	1.00	LOCATABLE MINERALS / MINING CLAIMS- NOT NEW-UNADJUD, ONE AUTH NO. ONLY / MINING CLAIM MONEY RECEIVED CASES: AMC427662/\$50.00	2016 AFFADAVIT/5	- n/a -	50.00
<b>TOTAL:</b>					<b>\$70.00</b>

PAYMENT INFORMATION			
1	AMOUNT:	70.00	POSTMARKED: N/A
	TYPE:	CASH	RECEIVED: 08/30/2016
	NAME:	FENLEY, TOM 873 E WICKENBURG WAY #3 WICKENBURG AZ 85390-2658 US	

REMARKS

This receipt was generated by the automated BLM Collections and Billing System and is a paper representation of a portion of the official electronic record contained therein.

**ENTERED**  
 SEP - 1 2016  
 BY: 

AMC 427662  
AMC 428145

DJ Jones

8/11/15 @ 3:09 - (428-684-7014)

Spoke w/ Mr. Tom Fenley concerning the 2 addresses in the BLM database (me)

90

① 873 E Wickenburg Way #3 Wickenburg, AZ 85390

② 10 S. Kerkas St. Ste 4

③ 265 S. Mesquite St.

Mr. Fenley gave his approval to change all address to reflect

265 S Mesquite St. but since 10 S. Kerkas St is a business address "Miner's Creek" I believe it would benefit us to leave that address as is

Section 4 Township 8N Range 4W

Space above this line for Recorder's use

AIM DEED

Western Sunlight Corp  
dollars (\$10.00) and other valuable considerations, do  
Tom Fenley 265 S. Mesquite St

situated in Yavapai County,  
ed as follows:

c # 427662

RECEIVED  
LMAZ STATE OFFICE  
2015 JUL 30 A 10:24  
PHOENIX, ARIZONA

IN WITNESS WHEREOF, I (we) have hereunto set my (our) hand(s) and seal this 21<sup>st</sup> day of July 2015

④ Dan R. Turner  
Print Name of Releasor  
\_\_\_\_\_  
Print Name of Releasor  
\_\_\_\_\_  
Print Name of Witness (if required by State Laws)  
\_\_\_\_\_  
Print Name of Witness (if required by State Laws)

Dan R. Turner  
Signature of Releasor  
\_\_\_\_\_  
Signature of Releasor  
\_\_\_\_\_  
Signature of Witness (if required by State Laws)  
\_\_\_\_\_  
Signature of Witness (if required by State Laws)

ENTERED INTO COMPUTER

State of \_\_\_\_\_ )

) ss.

**ACKNOWLEDGMENT**

County of \_\_\_\_\_ )

On this \_\_\_\_\_ day of \_\_\_\_\_, 19 \_\_\_\_\_, before me, the undersigned Notary Public, personally appeared \_\_\_\_\_

known to me to be the individual(s) who executed the foregoing instrument and acknowledged the same to be his(her)(their) free act and deed.

My Commission Expires: \_\_\_\_\_

Notary Public





# Acknowledgment by Individual

State of Idaho County of Canyon

On this 21<sup>st</sup> day of July, 20 15, before me, Lyndsay D. Tiller  
Name of Notary Public

the undersigned Notary Public, personally appeared Dan R. Turner


Name of Signer(s)  
 Proved to me on the oath of \_\_\_\_\_

Personally known to me

Proved to me on the basis of satisfactory evidence ID DL# BA 174457D Exp: 10/20/16  
(Description of ID)

to be the person(s) whose name(s) is/are subscribed to the within instrument, and acknowledged that he/she/they executed it.

WITNESS my hand and official seal.




Notary Seal

Lyndsay D. Tiller  
(Signature of Notary Public)

My commission expires 9-12-2017

Optional: A thumbprint is only needed if state statutes require a thumbprint.



## Description of Attached Document

Type or Title of Document  
Quitclaim Deed

Document Date 7/21/2015 Number of Pages 1

Signer(s) Other Than Named Above  
none

RECEIVED  
LIN AZ STATE OFFICE  
2015 JUL 30 A 10:24  
PHOENIX, ARIZONA



FO01-00000DSG5350-01

When recorded, mail to:

Name: Tom Fenley

Address: 265 S. Mesquite Street

City/State/Zip Code: Wickenburg AZ 85390

Space above this line for Recorder's use

### QUITCLAIM DEED

KNOW ALL MEN BY THESE PRESENTS:

That I(we), Dan R. Turner Western Sunlight Corp,  
the undersigned, for the consideration of Ten Dollars (\$10.00) and other valuable considerations, do  
hereby release, remise, and forever quitclaim unto Tom Fenley 265 S. Mesquite Street  
Wickenburg AZ 85390

all right, title and interest in that certain Property situated in Yavapai County,  
State of Arizona, and described as follows:

Placer Mining Claim AMC # 427663  
Best Chance #4  
Section 4 Township 8N Range 4W

RECEIVED  
CLM AZ STATE OFFICE  
2015 JUL 30 A 10: 24  
PHOENIX, ARIZONA

IN WITNESS WHEREOF, I(we) have hereunto set my(our) hand(s) and seal this 21<sup>st</sup> day of  
July 19 2015

Dan R. Turner  
Print Name of Releasor  
  
\_\_\_\_\_  
Print Name of Releasor  
  
\_\_\_\_\_  
Print Name of Witness (if required by State Laws)  
  
\_\_\_\_\_  
Print Name of Witness (if required by State Laws)

Dan R. Turner  
Signature of Releasor  
  
\_\_\_\_\_  
Signature of Releasor  
  
\_\_\_\_\_  
Signature of Witness (if required by State Laws)  
  
\_\_\_\_\_  
Signature of Witness (if required by State Laws)

State of \_\_\_\_\_ )

) ss.

**ACKNOWLEDGMENT**

County of \_\_\_\_\_ )

On this \_\_\_\_ day of \_\_\_\_\_, 19\_\_\_\_, before me, the undersigned Notary Public, personally appeared \_\_\_\_\_

known to me to be the individual(s) who executed the foregoing instrument and acknowledged the same to be his(hers)(their) free act and deed.

My Commission Expires: \_\_\_\_\_

Notary Public



# Acknowledgment by Individual

State of Idaho County of Canyon


On this 21<sup>st</sup> day of July, 20 15, before me, Lyndsay D. Tiller  
Name of Notary Public

the undersigned Notary Public, personally appeared  
Dan P. Turner

Name of Signer(s)  
 Proved to me on the oath of \_\_\_\_\_  
 Personally known to me  
 Proved to me on the basis of satisfactory evidence ID DL# BA174457D Exp: 10/20/16  
(Description of ID)

to be the person(s) whose name(s) is/are subscribed to the within instrument, and acknowledged that he/she/they executed it.

WITNESS my hand and official seal.



Notary Seal

Lyndsay D. Tiller  
(Signature of Notary Public)  
My commission expires 9-12-2017

Optional: A thumbprint is only needed if state statutes require a thumbprint.



## Description of Attached Document

Type or Title of Document  
Quitclaim Deed  
Document Date 7/21/2015 Number of Pages 1  
Signer(s) Other Than Named Above  
none

RECEIVED  
CLIA AZ STATE OFFICE  
2015 JUL 30 A 10:24  
PHOENIX, ARIZONA



FO01-00000DSG5350-01

When recorded, mail to:

Name: Tom Fenley

Address: 265 S. Mesquite Street

City/State/Zip Code: Wickenburg Az 85390

Space above this line for Recorder's use

### QUITCLAIM DEED

KNOW ALL MEN BY THESE PRESENTS:

That I (we), Dan R. Turner Western Sunlight Corp,  
the undersigned, for the consideration of Ten Dollars (\$10.00), and other valuable considerations, do  
hereby release, remise, and forever quitclaim unto Tom Fenley 265 S. Mesquite  
Wickenburg Az 85390

all right, title and interest in that certain Property situated in Yavapai County,  
State of Arizona, and described as follows:

Placer Mining Claim AUC# 427665  
Best Chance #22  
Section 33 Township 9N Range 4W

RECEIVED  
M AZ STATE OFFICE  
2015 JUL 30 A 10:27  
PHOENIX ARIZONA

IN WITNESS WHEREOF, I (we) have hereunto set my (our) hand(s) and seal this 21st day of  
July 19 2015

(X) Dan R Turner  
Print Name of Releasor

Dan R Turner  
Signature of Releasor

\_\_\_\_\_  
Print Name of Releasor

\_\_\_\_\_  
Signature of Releasor

\_\_\_\_\_  
Print Name of Witness (If required by State Laws)

\_\_\_\_\_  
Signature of Witness (If required by State Laws)

\_\_\_\_\_  
Print Name of Witness (If required by State Laws)

\_\_\_\_\_  
Signature of Witness (If required by State Laws)

State of \_\_\_\_\_ )  
County of \_\_\_\_\_ ) ss.

**ACKNOWLEDGMENT**

On this \_\_\_\_\_ day of \_\_\_\_\_, 19 \_\_\_\_\_, before me, the undersigned Notary Public, personally appeared \_\_\_\_\_

known to me to be the individual(s) who executed the foregoing instrument and acknowledged the same to be his(her)(their) free act and deed.

My Commission Expires: \_\_\_\_\_  
Notary Public



# Acknowledgment by Individual

State of Idaho County of Canyon

On this 21<sup>st</sup> day of July, 20 15, before me, Lyndsay D. Tiller  
Name of Notary Public


the undersigned Notary Public, personally appeared  
Dan P. Turner

Name of Signer(s)

- Proved to me on the oath of \_\_\_\_\_
- Personally known to me
- Proved to me on the basis of satisfactory evidence ID DL# BA 174457D Exp: 10/20/16  
(Description of ID)

to be the person(s) whose name(s) is/are subscribed to the within instrument, and acknowledged that he/she/they executed it.

WITNESS my hand and official seal.



Notary Seal

[Signature]  
(Signature of Notary Public)

My commission expires 9-12-2017

**Optional:** A thumbprint is only needed if state statutes require a thumbprint.

## Description of Attached Document

Type or Title of Document

Quitclaim Deed

Document Date

7/21/2015

Number of Pages

1

Signer(s) Other Than Named Above

none

Right Thumbprint of Signer

Top of thumb here

RECEIVED  
 IN AZ STATE OFFICE  
 2015 JUL 30 A 10: 27  
 PHOENIX, ARIZONA



FO01-00000DSG5350-01

When recorded, mail to:

Name: Tom Fenley

Address: 265 S. Mesquite Street

City/State/Zip Code: Wickenburg AZ 85390

Space above this line for Recorder's use

### QUITCLAIM DEED

KNOW ALL MEN BY THESE PRESENTS:

That I(we), Dan R. Turner Western Sunlight Corp.,  
the undersigned, for the consideration of Ten Dollars (\$10.00), and other valuable considerations, do  
hereby release, remise, and forever quitclaim unto Tom Fenley 265 S. Mesquite Street  
Wickenburg, AZ 85390,  
all right, title and interest in that certain Property situated in Yavapai County,  
State of Arizona, and described as follows:

Placer Mining Claim AMC # 428145  
Best chance #1  
Section 4 Township 8N Range 4W

RECEIVED  
LH AZ STATE OFFICE  
2015 JUL 30 A 10:24  
PHOENIX, ARIZONA

IN WITNESS WHEREOF, I(we) have hereunto set my(our) hand(s) and seal this 21<sup>st</sup> day of  
July ~~19~~ 2015

(X) Dan R. Turner  
Print Name of Releasor  
/  
Print Name of Releasor  
/  
Print Name of Witness (if required by State Laws)  
/  
Print Name of Witness (if required by State Laws)

Dan R. Turner  
Signature of Releasor  
/  
Signature of Releasor  
/  
Signature of Witness (if required by State Laws)  
/  
Signature of Witness (if required by State Laws)

# 3354144



State of \_\_\_\_\_ )

) ss.

**ACKNOWLEDGMENT**

County of \_\_\_\_\_ )

On this \_\_\_\_\_ day of \_\_\_\_\_, 19 \_\_\_\_\_, before me, the undersigned Notary Public, personally appeared \_\_\_\_\_

known to me to be the individual(s) who executed the foregoing instrument and acknowledged the same to be his(her)(their) free act and deed.

My Commission Expires: \_\_\_\_\_

\_\_\_\_\_  
Notary Public



# Acknowledgment by Individual

State of Idaho County of Canyon

On this 21<sup>st</sup> day of July, 20 15 before me, Lyndsay D. Tiller  
Name of Notary Public

the undersigned Notary Public, personally appeared  
Dan P. Turner

Name of Signer(s)


Proved to me on the oath of \_\_\_\_\_

Personally known to me

Proved to me on the basis of satisfactory evidence ID DL# BA174457D Exp: 10/20/16  
(Description of ID)

to be the person(s) whose name(s) is/are subscribed to the within instrument, and acknowledged that he/she/they executed it.

WITNESS my hand and official seal.




Notary Seal

Lyndsay D. Tiller  
(Signature of Notary Public)

My commission expires 9-12-2017

**Optional:** A thumbprint is only needed if state statutes require a thumbprint.



## Description of Attached Document

Type or Title of Document  
Quitclaim Deed

Document Date 7/21/2015 Number of Pages 1

Signer(s) Other Than Named Above  
none

RECEIVED  
AZ STATE OFFICE  
2015 JUL 30 A 10:24  
PHOENIX, ARIZONA



FO01-00000DSG5350-01

When recorded, mail to:

Name: Tom Fenley

Address: 265 S. Mesquite Street

City/State/Zip Code: Wickenburg AZ 85390

Space above this line for Recorder's use

### QUITCLAIM DEED

KNOW ALL MEN BY THESE PRESENTS:

That I(we), Dan R. Turner Western Sunlight Corp,  
the undersigned, for the consideration of Ten Dollars (\$10.00) and other valuable considerations, do  
hereby release, remise, and forever quitclaim unto Tom Fenley 265 S. Mesquite Street  
Wickenburg, AZ 85390  
all right, title and interest in that certain Property situated in Yavapai County,  
State of Arizona, and described as follows:

Placer Mining Claim AMC# 428146  
Best Chance #3  
Section 4 Township 8N Range 4W

RECEIVED  
CLIN AZ STATE OFFICE  
2015 JUL 30 A 10:24  
PHOENIX, ARIZONA

IN WITNESS WHEREOF, I(we) have hereunto set my(our) hand(s) and seal this 21<sup>st</sup> day of  
July 2015

(X) Dan R. Turner  
Print Name of Releasor  
/  
Print Name of Releasor  
/  
Print Name of Witness (if required by State Laws)  
/  
Print Name of Witness (if required by State Laws)

Dan R. Turner  
Signature of Releasor  
/  
Signature of Releasor  
/  
Signature of Witness (if required by State Laws)  
/  
Signature of Witness (if required by State Laws)

State of \_\_\_\_\_ )

) ss.

**ACKNOWLEDGMENT**


County of \_\_\_\_\_ )

On this \_\_\_\_\_ day of \_\_\_\_\_, 19 \_\_\_\_\_, before me, the undersigned Notary Public, personally appeared \_\_\_\_\_

known to me to be the individual(s) who executed the foregoing instrument and acknowledged the same to be his.(her).(their) free act and deed.

My Commission Expires: \_\_\_\_\_

Notary Public



# Acknowledgment by Individual

State of Idaho County of Canyon

On this 21<sup>st</sup> day of July, 20 15 before me, Lyndsay D. Tiller  
Name of Notary Public


the undersigned Notary Public, personally appeared  
Dan P. Turner

Name of Signer(s)

- Proved to me on the oath of \_\_\_\_\_
- Personally known to me
- Proved to me on the basis of satisfactory evidence ID DL# BA 174457D Exp: 10/20/16  
(Description of ID)

to be the person(s) whose name(s) is/are subscribed to the within instrument, and acknowledged that he/she/they executed it.

WITNESS my hand and official seal.



Notary Seal

Lyndsay D. Tiller  
(Signature of Notary Public)

My commission expires 9-12-2017

**Optional:** A thumbprint is only needed if state statutes require a thumbprint.

## Description of Attached Document

Type or Title of Document

Quitclaim Deed

Document Date

7/21/2015

Number of Pages

1

Signer(s) Other Than Named Above

none



FO01-00000DSG5350-01

RECEIVED  
LM AZ STATE OFFICE  
2015 JUL 30 A 10:24  
PHOENIX, ARIZONA

When recorded, mail to:

Name: Tom Ferley

Address: 265 S. Mesquite Street

City/State/Zip Code: Wickenburg AZ 85390

Space above this line for Recorder's use

### QUITCLAIM DEED

KNOW ALL MEN BY THESE PRESENTS:

That I(we), Dan R. Turner Western Sunlight Corp,  
the undersigned, for the consideration of Ten Dollars (\$10.00), and other valuable considerations, do  
hereby release, remise, and forever quitclaim unto Tom Ferley 265 S. Mesquite  
Wickenburg AZ 85390

all right, title and interest in that certain Property situated in Yavapai County,  
State of Arizona, and described as follows:

Placer Mining Claim AMLC# 428147  
Best Chance #5  
Section 4 Township 8N Range 4W

RECEIVED  
CLM AZ STATE OFFICE  
2015 JUL 30 A 10:24  
PHOENIX, ARIZONA

IN WITNESS WHEREOF, I(we) have hereunto set my(our) hand(s) and seal this 21<sup>st</sup> day of  
July ~~19~~ 2015

Dan R. Turner  
Print Name of Releasor  
\_\_\_\_\_  
Print Name of Releasor  
\_\_\_\_\_  
Print Name of Witness (if required by State Laws)  
\_\_\_\_\_  
Print Name of Witness (if required by State Laws)

Dan R. Turner  
Signature of Releasor  
\_\_\_\_\_  
Signature of Releasor  
\_\_\_\_\_  
Signature of Witness (if required by State Laws)  
\_\_\_\_\_  
Signature of Witness (if required by State Laws)

State of \_\_\_\_\_ )

) ss.

**ACKNOWLEDGMENT**


County of \_\_\_\_\_ )

On this \_\_\_\_\_ day of \_\_\_\_\_, 19 \_\_\_\_\_, before me, the undersigned Notary Public, personally appeared \_\_\_\_\_

known to me to be the individual(s) who executed the foregoing instrument and acknowledged the same to be his(hers)(their) free act and deed.

My Commission Expires: \_\_\_\_\_

\_\_\_\_\_  
Notary Public



# Acknowledgment by Individual

State of Idaho County of Canyon

On this 21<sup>st</sup> day of July, 20 15 before me, Lyndsay D. Tiller  
Name of Notary Public

the undersigned Notary Public, personally appeared Dan R. Turner


Name of Signer(s)  
 Proved to me on the oath of \_\_\_\_\_

Personally known to me

Proved to me on the basis of satisfactory evidence ID DL# BA174457D Exp: 10/20/16  
(Description of ID)

to be the person(s) whose name(s) is/are subscribed to the within instrument, and acknowledged that he/she/they executed it.

WITNESS my hand and official seal.



Notary Seal

Lyndsay D. Tiller  
(Signature of Notary Public)

My commission expires 9-12-2017

Optional: A thumbprint is only needed if state statutes require a thumbprint.



## Description of Attached Document

Type or Title of Document  
Quitclaim Deed

Document Date 7/21/2015 Number of Pages 1

Signer(s) Other Than Named Above  
None



FO01-00000DSG5350-01

RECEIVED  
LM AZ STATE OFFICE  
2015 JUL 30 A 10:25  
PHOENIX, ARIZONA



When recorded, mail to:

Name: Tom Fenley

Address: 265 S. Mesquite Street

City/State/Zip Code: Wickenburg AZ 85390

Space above this line for Recorder's use

### QUITCLAIM DEED

KNOW ALL MEN BY THESE PRESENTS:

That I(we), Don R. Turner Western Sunlight Corp,  
the undersigned, for the consideration of Ten Dollars (\$10.00), and other valuable considerations, do  
hereby release, remise, and forever quitclaim unto Tom Fenley 265 S. Mesquite  
Wickenburg AZ 85390  
all right, title and interest in that certain Property situated in Yavapai County,  
State of Arizona, and described as follows:

Placer Mining Claim AMc# 428148  
Best Chance #6  
Section 4 Township 8N Range 4W

IN WITNESS WHEREOF, I(we) have hereunto set my(our) hand(s) and seal this 21<sup>st</sup> day of  
July 19 2015

ⓧ

Don R. Turner  
Print Name of Releasor

Don R. Turner  
Signature of Releasor

Print Name of Releasor

Signature of Releasor

Print Name of Witness (if required by State Laws)

Signature of Witness (if required by State Laws)

Print Name of Witness (if required by State Laws)

Signature of Witness (if required by State Laws)

RECEIVED  
CLERK OF SUPERIOR COURT  
PHOENIX, ARIZONA  
2015 JUL 30 A 10: 25



State of \_\_\_\_\_ )

) ss.

**ACKNOWLEDGMENT**

County of \_\_\_\_\_ )

On this \_\_\_\_ day of \_\_\_\_\_, 19\_\_\_\_, before me, the undersigned Notary Public, personally appeared \_\_\_\_\_

known to me to be the individual(s) who executed the foregoing instrument and acknowledged the same to be his(hers)(their) free act and deed.

My Commission Expires: \_\_\_\_\_

Notary Public

# Acknowledgment by Individual

State of Idaho County of Canyon

On this 21<sup>st</sup> day of July, 20 15, before me, Lyndsay D. Tiller  
Name of Notary Public


the undersigned Notary Public, personally appeared  
Dan F. Turner

Name of Signer(s)

- Proved to me on the oath of \_\_\_\_\_
- Personally known to me
- Proved to me on the basis of satisfactory evidence ID DL# BA 174457D Exp: 10/20/16  
(Description of ID)

to be the person(s) whose name(s) is/are subscribed to the within instrument, and acknowledged that he/she/they executed it.

WITNESS my hand and official seal.




Notary Seal

Lyndsay D. Tiller  
(Signature of Notary Public)

My commission expires 9-12-2017

Optional: A thumbprint is only needed if state statutes require a thumbprint.



### Description of Attached Document

Type or Title of Document

Quitclaim Deed

Document Date

7/21/2015

Number of Pages

1

Signer(s) Other Than Named Above

none

RECEIVED  
AZ STATE OFFICE  
2015 JUL 30 A 10: 25  
PHOENIX, ARIZONA



When recorded, mail to:

Name: Tom Fenley

Address: 265 S. Mesquite Street

City/State/Zip Code: Wickenburg AZ 85390

Space above this line for Recorder's use

### QUITCLAIM DEED

KNOW ALL MEN BY THESE PRESENTS:

That I(we), Dan R. Turner Western Sunlight Corp,  
the undersigned, for the consideration of Ten Dollars (\$10.00), and other valuable considerations, do  
hereby release, remise, and forever quitclaim unto Tom Fenley 265 S. Mesquite  
Wickenburg AZ 85390  
all right, title and interest in that certain Property situated in Yavapai County,  
State of Arizona, and described as follows:

Placer Mining Claim AMC# 428149  
Best chance #7  
Section 4 Township 8N Range 4W

RECEIVED  
CLERK AZ STATE OFFICE  
2015 JUL 30 A 10:25  
PHOENIX, ARIZONA

IN WITNESS WHEREOF, I(we) have hereunto set my(our) hand(s) and seal this 21<sup>ST</sup> day of  
July 18 2015

① Dan R. Turner  
Print Name of Releasor

Dan R. Turner  
Signature of Releasor

\_\_\_\_\_  
Print Name of Releasor

\_\_\_\_\_  
Signature of Releasor

\_\_\_\_\_  
Print Name of Witness (if required by State Laws)

\_\_\_\_\_  
Signature of Witness (if required by State Laws)

\_\_\_\_\_  
Print Name of Witness (if required by State Laws)

\_\_\_\_\_  
Signature of Witness (if required by State Laws)



State of \_\_\_\_\_ )

) ss.

**ACKNOWLEDGMENT**

County of \_\_\_\_\_ )

On this \_\_\_\_ day of \_\_\_\_\_, 19\_\_\_\_, before me, the undersigned Notary Public, personally appeared \_\_\_\_\_

known to me to be the individual(s) who executed the foregoing instrument and acknowledged the same to be his.(her)(their) free act and deed.

My Commission Expires: \_\_\_\_\_

Notary Public



# Acknowledgment by Individual

State of Idaho County of Canyon

On this 21<sup>st</sup> day of July, 20 15, before me, Lyndsay D. Tiller  
Name of Notary Public

the undersigned Notary Public, personally appeared

Dan P. Turner

Name of Signer(s)


Proved to me on the oath of \_\_\_\_\_

Personally known to me

Proved to me on the basis of satisfactory evidence ID DL# BA 174457D Exp: 10/20/16  
(Description of ID)

to be the person(s) whose name(s) is/are subscribed to the within instrument, and acknowledged that he/she/they executed it.

WITNESS my hand and official seal.




Notary Seal

Lyndsay D. Tiller  
(Signature of Notary Public)

My commission expires 9-12-2017

**Optional:** A thumbprint is only needed if state statutes require a thumbprint.



RECEIVED  
IN AZ STATE OFFICE  
2015 JUL 30 A 10: 25  
PHOENIX, ARIZONA

## Description of Attached Document

Type or Title of Document

Quitclaim Deed

Document Date Number of Pages

7/21/2015 1

Signer(s) Other Than Named Above

none



FO01-00000DSG5350-01

When recorded, mail to:

Name: Tom Fenley

Address: 265 S. Mosquite Street

City/State/Zip Code: Wickenburg AZ 85390

Space above this line for Recorder's use

### QUITCLAIM DEED

KNOW ALL MEN BY THESE PRESENTS:

That I(we), Dan P. Turner Western Sunlight Corp,  
the undersigned, for the consideration of Ten Dollars (\$10.00), and other valuable considerations, do  
hereby release, remise, and forever quitclaim unto Tom Fenley 265 S. Mosquite  
Wickenburg AZ 85390

all right, title and interest in that certain Property situated in Yavapai County,  
State of Arizona, and described as follows:

Placer Mining Claim Auct# 478150  
Best Chance #8  
Section 33 Township 9N Range 4W

RECEIVED  
AZ STATE OFFICE  
2015 JUL 30 A 10:25  
PHOENIX, ARIZONA

IN WITNESS WHEREOF, I(we) have hereunto set my(our) hand(s) and seal this 21<sup>st</sup> day of  
July ~~19~~ 2015

① Dan R. Turner  
Print Name of Releasor

Dan R. Turner  
Signature of Releasor

\_\_\_\_\_  
Print Name of Releasor

\_\_\_\_\_  
Signature of Releasor

\_\_\_\_\_  
Print Name of Witness (If required by State Laws)

\_\_\_\_\_  
Signature of Witness (If required by State Laws)

\_\_\_\_\_  
Print Name of Witness (If required by State Laws)

\_\_\_\_\_  
Signature of Witness (If required by State Laws)



State of \_\_\_\_\_ )

) ss.

**ACKNOWLEDGMENT**

County of \_\_\_\_\_ )

On this \_\_\_\_\_ day of \_\_\_\_\_, 19 \_\_\_\_\_, before me, the undersigned Notary Public, personally appeared \_\_\_\_\_

known to me to be the individual(s) who executed the foregoing instrument and acknowledged the same to be his(her)(their) free act and deed.

My Commission Expires: \_\_\_\_\_

\_\_\_\_\_  
Notary Public





# Acknowledgment by Individual

State of Idaho County of Canyon

On this 21<sup>st</sup> day of July, 20 15, before me, Lyndsay D. Tiller  
Name of Notary Public


the undersigned Notary Public, personally appeared  
Dan R. Turner

Name of Signer(s)

- Proved to me on the oath of \_\_\_\_\_
- Personally known to me
- Proved to me on the basis of satisfactory evidence ID DL# BA 174457D Exp: 10/20/16  
(Description of ID)

to be the person(s) whose name(s) is/are subscribed to the within instrument, and acknowledged that he/she/they executed it.

WITNESS my hand and official seal.




Notary Seal

Lyndsay D. Tiller  
(Signature of Notary Public)

My commission expires 9-12-2017

**Optional:** A thumbprint is only needed if state statutes require a thumbprint.



### Description of Attached Document

Type or Title of Document

Quitclaim Deed

Document Date

7/21/2015

Number of Pages

1

Signer(s) Other Than Named Above

none



FO01-00000DSG5350-01

Scanner Enabled Stores should scan this form  
Manual Submission Route to Deposit Operations

DSG5350 (Rev01-01/15)

RECEIVED  
CLIMAZ STATE OFFICE  
2015 JUL 30 A 10: 25  
PHOENIX, ARIZONA

When recorded, mail to:

Name: Tom Fenley

Address: 265 S. Mesquite Street

City/State/Zip Code: Wickenburg AZ 85390

Space above this line for Recorder's use

### QUITCLAIM DEED

KNOW ALL MEN BY THESE PRESENTS:

That I(we), Dan P. Turner Western Sunlight Corp,  
the undersigned, for the consideration of Ten Dollars (\$10.00), and other valuable considerations, do  
hereby release, remise, and forever quitclaim unto Tom Fenley 265 S. Mesquite  
Wickenburg AZ 85390

all right, title and interest in that certain Property situated in Yavapai County,  
State of Arizona, and described as follows:

Placer Mining Claims AMC# 428151  
Best Chance # 9  
Section 33 Township 9N Range 4W

RECEIVED  
DEPT. OF STATE OFFICE  
2015 JUL 30 A 10:25  
PHOENIX, ARIZONA

IN WITNESS WHEREOF, I(we) have hereunto set my(our) hand(s) and seal this 21<sup>st</sup> day of

July 2015

① Dan P. Turner  
Print Name of Releasor

Dan P. Turner  
Signature of Releasor

\_\_\_\_\_  
Print Name of Releasor

\_\_\_\_\_  
Signature of Releasor

\_\_\_\_\_  
Print Name of Witness (if required by State Laws)

\_\_\_\_\_  
Signature of Witness (if required by State Laws)

\_\_\_\_\_  
Print Name of Witness (if required by State Laws)

\_\_\_\_\_  
Signature of Witness (if required by State Laws)



State of \_\_\_\_\_ )

) ss.

**ACKNOWLEDGMENT**

County of \_\_\_\_\_ )

On this \_\_\_\_\_ day of \_\_\_\_\_, 19 \_\_\_\_\_, before me, the undersigned Notary Public, personally appeared \_\_\_\_\_

known to me to be the individual(s) who executed the foregoing instrument and acknowledged the same to be his(hers)(their) free act and deed.

My Commission Expires: \_\_\_\_\_

Notary Public



# Acknowledgment by Individual

State of Idaho County of Canyon

On this 21<sup>st</sup> day of July, 20 15 before me, Lyndsay D. Tiller  
Name of Notary Public

the undersigned Notary Public, personally appeared

Dan R. Turner

Name of Signer(s)


Proved to me on the oath of \_\_\_\_\_

Personally known to me

Proved to me on the basis of satisfactory evidence ID DL# BA174457D Exp: 10/20/16  
(Description of ID)

to be the person(s) whose name(s) is/are subscribed to the within instrument, and acknowledged that he/she/they executed it.

WITNESS my hand and official seal.




Notary Seal

Lyndsay D. Tiller  
(Signature of Notary Public)

My commission expires 9-12-2017

Optional: A thumbprint is only needed if state statutes require a thumbprint.



## Description of Attached Document

Type or Title of Document

Quitclaim Deed

Document Date

7/21/2015

Number of Pages

1

Signer(s) Other Than Named Above

none

RECEIVED  
LM AZ STATE OFFICE  
2015 JUL 30 A 10: 25  
PHOENIX, ARIZONA



F001-00000DSG5350-01

When recorded, mail to:

Name: Tom Fenley

Address: 265 S. Mesquite Street

City/State/Zip Code: Wickenburg AZ 85390

Space above this line for Recorder's use

### QUITCLAIM DEED

KNOW ALL MEN BY THESE PRESENTS:

That I(we), Dan R. Turner Western Sunlight Corp,  
the undersigned, for the consideration of Ten Dollars (\$10.00), and other valuable considerations, do  
hereby release, remise, and forever quitclaim unto Tom Fenley 265 S. Mesquite  
Wickenburg AZ 85390

all right, title and interest in that certain Property situated in Yavapai County,  
State of Arizona, and described as follows:

Placer Mining Claim AMC# 428152  
Best Chance #10  
Section 33 Township 9N Range 4W

RECEIVED  
IN AZ STATE OFFICE  
2015 JUL 30 A 10:25  
PHOENIX, ARIZONA

IN WITNESS WHEREOF, I(we) have hereunto set my(our) hand(s) and seal this 21<sup>st</sup> day of  
July 2015

Dan R. Turner  
Print Name of Releasor

Dan R. Turner  
Signature of Releasor

Print Name of Releasor

Signature of Releasor

Print Name of Witness (If required by State Laws)

Signature of Witness (If required by State Laws)

Print Name of Witness (If required by State Laws)

Signature of Witness (If required by State Laws)



State of \_\_\_\_\_ )  
County of \_\_\_\_\_ )

ss.


**ACKNOWLEDGMENT**

On this \_\_\_\_ day of \_\_\_\_\_, 19\_\_\_\_, before me, the undersigned Notary Public, personally appeared \_\_\_\_\_

known to me to be the individual(s) who executed the foregoing instrument and acknowledged the same to be his.(her)(their) free act and deed.

My Commission Expires: \_\_\_\_\_

Notary Public



# Acknowledgment by Individual

State of Idaho County of Canyon

On this 21<sup>st</sup> day of July, 20 15, before me, Lyndsay D. Tiller  
Name of Notary Public

the undersigned Notary Public, personally appeared  
Dan P. Turner


Name of Signer(s)  
 Proved to me on the oath of \_\_\_\_\_

Personally known to me

Proved to me on the basis of satisfactory evidence ID DL# BA174457D Exp: 10/20/16  
(Description of ID)

to be the person(s) whose name(s) is/are subscribed to the within instrument, and acknowledged that he/she/they executed it.

WITNESS my hand and official seal.



Notary Seal

Lyndsay D. Tiller  
(Signature of Notary Public)

My commission expires 9-12-2017

Optional: A thumbprint is only needed if state statutes require a thumbprint.



## Description of Attached Document

Type or Title of Document  
Quitclaim Deed

Document Date 7/21/2015 Number of Pages 1

Signer(s) Other Than Named Above  
none

RECEIVED  
ALN AZ STATE OFFICE  
2015 JUL 30 A 10: 25  
PHOENIX, ARIZONA



F001-00000DSG5350-01

When recorded, mail to:

Name: Tom Fenley

Address: 265 S. Mesquite Street

City/State/Zip Code: Wickenburg AZ 85390

Space above this line for Recorder's use

### QUITCLAIM DEED

KNOW ALL MEN BY THESE PRESENTS:

That I (we), Dan P. Turner Western Sunlight Corp.,  
the undersigned, for the consideration of Ten Dollars (\$10.00) and other valuable considerations, do  
hereby release, remise, and forever quitclaim unto Tom Fenley 265 S. Mesquite  
Street, Wickenburg AZ 85390

all right, title and interest in that certain Property situated in Yavapai County,  
State of Arizona, and described as follows:

Placer Mining Claim AMC # 428153  
Best Chance #11  
Section 33 Township 9N Range 4W

RECEIVED  
IN AZ STATE OFFICE  
2015 JUL 30 A 10:26  
PHOENIX, ARIZONA

IN WITNESS WHEREOF, I (we) have hereunto set my (our) hand(s) and seal this 21<sup>st</sup> day of  
July 2015

Dan R. Turner  
Print Name of Releasor

Dan R. Turner  
Signature of Releasor

/  
Print Name of Releasor

/  
Signature of Releasor

/  
Print Name of Witness (if required by State Laws)

/  
Signature of Witness (if required by State Laws)

/  
Print Name of Witness (if required by State Laws)

/  
Signature of Witness (if required by State Laws)



State of \_\_\_\_\_ )

) ss.

**ACKNOWLEDGMENT**

County of \_\_\_\_\_ )

On this \_\_\_\_ day of \_\_\_\_\_, 19\_\_\_\_, before me, the undersigned Notary Public, personally appeared \_\_\_\_\_

known to me to be the individual(s) who executed the foregoing instrument and acknowledged the same to be his.(her).(their) free act and deed.

My Commission Expires: \_\_\_\_\_

Notary Public



# Acknowledgment by Individual

State of Idaho County of Canyon

On this 21<sup>st</sup> day of July, 20 15, before me, Lyndsay D. Tiller  
Name of Notary Public

the undersigned Notary Public, personally appeared  
Dan R. Turner

Name of Signer(s)


Proved to me on the oath of \_\_\_\_\_

Personally known to me

Proved to me on the basis of satisfactory evidence ID DL# BA174457D Exp: 10/20/16  
(Description of ID)

to be the person(s) whose name(s) is/are subscribed to the within instrument, and acknowledged that he/she/they executed it.

WITNESS my hand and official seal.




Notary Seal

Lyndsay D. Tiller  
(Signature of Notary Public)

My commission expires 9-12-2017

**Optional:** A thumbprint is only needed if state statutes require a thumbprint.



## Description of Attached Document

Type or Title of Document  
Quitclaim Deed

Document Date 7/21/2015 Number of Pages 1

Signer(s) Other Than Named Above  
none

RECEIVED  
IM AZ STATE OFFICE  
2015 JUL 30 A 10:26  
PHOENIX, ARIZONA



FO01-00000DSG5350-01

When recorded, mail to:

Name: Tom Fenley

Address: 265 S. Mesquite St.

City/State/Zip Code: Wickenburg AZ 85390

Space above this line for Recorder's use

### QUITCLAIM DEED

KNOW ALL MEN BY THESE PRESENTS:

That I(we), Dan R. Turner Western Sunlight Corp,  
the undersigned, for the consideration of Ten Dollars (\$10.00), and other valuable considerations, do  
hereby release, remise, and forever quitclaim unto Tom Fenley 265 S. Mesquite  
Wickenburg AZ 85390  
all right, title and interest in that certain Property situated in Yavapai County,  
State of Arizona, and described as follows:

Placer Mining Claim AMC# 478 154  
Best Chance # 12  
Section 33 Township 9N Range 4W

RECEIVED  
JUL 30 10:29 AM  
JUL 30 10:29 AM  
PHOENIX, ARIZONA  
JUL 30 10:29 AM  
JUL 30 10:29 AM  
JUL 30 10:29 AM

IN WITNESS WHEREOF, I(we) have hereunto set my(our) hand(s) and seal this 27<sup>th</sup> day of July 2015

Dan R. Turner  
Print Name of Releasor  
  
\_\_\_\_\_  
Print Name of Releasor  
  
\_\_\_\_\_  
Print Name of Witness (if required by State Laws)  
  
\_\_\_\_\_  
Print Name of Witness (if required by State Laws)

Dan R. Turner  
Signature of Releasor  
  
\_\_\_\_\_  
Signature of Releasor  
  
\_\_\_\_\_  
Signature of Witness (if required by State Laws)  
  
\_\_\_\_\_  
Signature of Witness (if required by State Laws)

State of \_\_\_\_\_ )

) ss.

**ACKNOWLEDGMENT**

County of \_\_\_\_\_ )

On this \_\_\_\_\_ day of \_\_\_\_\_, 19 \_\_\_\_\_, before me, the undersigned Notary Public, personally appeared \_\_\_\_\_

known to me to be the individual(s) who executed the foregoing instrument and acknowledged the same to be his.(her).(their) free act and deed.

My Commission Expires: \_\_\_\_\_

Notary Public



# Acknowledgment by Individual

State of Idaho County of Canyon

On this 21<sup>st</sup> day of July, 20 15 before me, Lyndsay D. Tiller  
Name of Notary Public

the undersigned Notary Public, personally appeared

Dan P. Turner

Name of Signer(s)


Proved to me on the oath of \_\_\_\_\_

Personally known to me

Proved to me on the basis of satisfactory evidence ID DL# BA 174457D Exp: 10/20/16  
(Description of ID)

to be the person(s) whose name(s) is/are subscribed to the within instrument, and acknowledged that he/she/they executed it.

WITNESS my hand and official seal.




Notary Seal

Lyndsay D. Tiller  
(Signature of Notary Public)

My commission expires 9-12-2017

Optional: A thumbprint is only needed if state statutes require a thumbprint.



## Description of Attached Document

Type or Title of Document

Quitclaim Deed

Document Date

7/21/2015

Number of Pages

1

Signer(s) Other Than Named Above

none

RECEIVED  
AZ STATE OFFICE  
2015 JUL 30 A 10:26  
PHOENIX, ARIZONA



FO01-00000DSG5350-01

When recorded, mail to:

Name: Tom Ferley

Address: 265 S. Mesquite

City/State/Zip Code: Wickenburg AZ 85390

Space above this line for Recorder's use

### QUITCLAIM DEED

KNOW ALL MEN BY THESE PRESENTS:

That I(we), Dan P. Turner Western Sunlight Corp,  
the undersigned, for the consideration of Ten Dollars (\$10.00), and other valuable considerations, do  
hereby release, remise, and forever quitclaim unto Tom Ferley 265 S. Mesquite  
Wickenburg AZ 85390  
all right, title and interest in that certain Property situated in Yavapai County,  
State of Arizona, and described as follows:

Placer Mining Claim AUC# 488155  
Best Chance #13  
Section 33 Township 9N Range 4W

RECEIVED  
AZ STATE OFFICE  
2015 JUL 30 A 10:26  
PHOENIX, ARIZONA

IN WITNESS WHEREOF, I(we) have hereunto set my(our) hand(s) and seal this 21<sup>st</sup> day of  
July 2015

① Dan R. Turner  
Print Name of Releasor

Dan R. Turner  
Signature of Releasor

\_\_\_\_\_  
Print Name of Releasor

\_\_\_\_\_  
Signature of Releasor

\_\_\_\_\_  
Print Name of Witness (If required by State Laws)

\_\_\_\_\_  
Signature of Witness (If required by State Laws)

\_\_\_\_\_  
Print Name of Witness (If required by State Laws)

\_\_\_\_\_  
Signature of Witness (If required by State Laws)

State of \_\_\_\_\_ )

) ss.

**ACKNOWLEDGMENT**

County of \_\_\_\_\_ )

On this \_\_\_\_\_ day of \_\_\_\_\_, 19 \_\_\_\_\_, before me, the undersigned Notary Public, personally appeared \_\_\_\_\_

known to me to be the individual(s) who executed the foregoing instrument and acknowledged the same to be his(hers)(their) free act and deed.

My Commission Expires: \_\_\_\_\_

Notary Public



# Acknowledgment by Individual

State of Idaho County of Canyon

On this 21<sup>st</sup> day of July, 20 15, before me, Lyndsay D. Tiller  
Name of Notary Public


the undersigned Notary Public, personally appeared  
Dan F. Turner

Name of Signer(s)

- Proved to me on the oath of \_\_\_\_\_
- Personally known to me
- Proved to me on the basis of satisfactory evidence ID DL# BA 174457D Exp: 10/20/16  
(Description of ID)

to be the person(s) whose name(s) is/are subscribed to the within instrument, and acknowledged that he/she/they executed it.

WITNESS my hand and official seal.



Notary Seal

Lyndsay D. Tiller  
(Signature of Notary Public)

My commission expires 9-12-2017

**Optional:** A thumbprint is only needed if state statutes require a thumbprint.



## Description of Attached Document

Type or Title of Document

Quitclaim Deed

Document Date

7/21/2015

Number of Pages

1

Signer(s) Other Than Named Above

none

RECEIVED  
JUL 30 10:26 AM  
AZ STATE OFFICE  
PHOENIX, ARIZONA

Scanner Enabled Stores should scan this form  
Manual Submission Route to Deposit Operations



FO01-00000DSG5350-01



When recorded, mail to:

Name: Tom Fenley

Address: 265 S. Mesquite St.

City/State/Zip Code: Wickenburg AZ 85390

Space above this line for Recorder's use

### QUITCLAIM DEED

KNOW ALL MEN BY THESE PRESENTS:

That I(we), Dan P. Turner Western Sunlight Corp.,  
the undersigned, for the consideration of Ten Dollars (\$10.00), and other valuable considerations, do  
hereby release, remise, and forever quitclaim unto Tom Fenley 265 S. Mesquite  
Wickenburg AZ 85390

all right, title and interest in that certain Property situated in Yavapai County,  
State of Arizona, and described as follows:

Placer Mining Claim Ams # 428156  
Best Chance #17  
Section 33 Township 9N Range 4W

PHOENIX ARIZONA

2015 JUL 30 A 10: 26

RECEIVED  
CLERK AZ STATE OFFICE

IN WITNESS WHEREOF, I(we) have hereunto set my(our) hand(s) and seal this 21<sup>st</sup> day of  
July 2015

Dan R. Turner  
Print Name of Releasor

Dan R. Turner  
Signature of Releasor

/  
Print Name of Releasor

/  
Signature of Releasor

/  
Print Name of Witness (If required by State Laws)

/  
Signature of Witness (If required by State Laws)

/  
Print Name of Witness (If required by State Laws)

/  
Signature of Witness (If required by State Laws)



State of \_\_\_\_\_ )  
County of \_\_\_\_\_ )

ss.

**ACKNOWLEDGMENT**

On this \_\_\_\_\_ day of \_\_\_\_\_, 19 \_\_\_\_\_, before me, the undersigned Notary Public, personally appeared \_\_\_\_\_

known to me to be the individual(s) who executed the foregoing instrument and acknowledged the same to be his(hers)(their) free act and deed.

My Commission Expires: \_\_\_\_\_

Notary Public



# Acknowledgment by Individual

State of Idaho County of Canyon

On this 21<sup>st</sup> day of July, 20 15 before me, Lyndsay D. Tiller  
Name of Notary Public

the undersigned Notary Public, personally appeared

Dan P. Turner

Name of Signer(s)


Proved to me on the oath of \_\_\_\_\_

Personally known to me

Proved to me on the basis of satisfactory evidence ID DL# BA 174457D Exp: 10/20/16  
(Description of ID)

to be the person(s) whose name(s) is/are subscribed to the within instrument, and acknowledged that he/she/they executed it.

WITNESS my hand and official seal.



Notary Seal

Lyndsay D. Tiller  
(Signature of Notary Public)

My commission expires 9-12-2017

Optional: A thumbprint is only needed if state statutes require a thumbprint.

## Description of Attached Document

Type or Title of Document

Quitclaim Deed

Document Date

7/21/2015

Number of Pages

1

Signer(s) Other Than Named Above

none



RECEIVED  
PHOENIX, ARIZONA  
2015 JUL 30 A 10:26  
AZ STATE OFFICE



FO01-00000DSG5350-01

When recorded, mail to:

Name: Tom Fenley

Address: 265 S. Mesquite

City/State/Zip Code: Wickenburg, AZ 85390

Space above this line for Recorder's use

### QUITCLAIM DEED

KNOW ALL MEN BY THESE PRESENTS:

That I (we), Dan R. Turner Western Sunlight Corp,  
the undersigned, for the consideration of Ten Dollars (\$10.00), and other valuable considerations, do  
hereby release, remise, and forever quitclaim unto Tom Fenley 265 S. Mesquite  
Wickenburg AZ 85390

all right, title and interest in that certain Property situated in Yavapai County,  
State of Arizona, and described as follows:

Placer Mining Claim AMC# 428157  
Best Chance #19  
Section 33 Township 9N Range 4W

RECEIVED  
AZ STATE OFFICE  
2015 JUL 30 A 10:26  
PHOENIX, ARIZONA

IN WITNESS WHEREOF, I (we) have hereunto set my (our) hand(s) and seal this 21st day of  
July 19 2015

① Dan R. Turner  
Print Name of Releasor  
  
\_\_\_\_\_  
Print Name of Releasor  
  
\_\_\_\_\_  
Print Name of Witness (If required by State Laws)  
  
\_\_\_\_\_  
Print Name of Witness (If required by State Laws)

Dan R. Turner  
Signature of Releasor  
  
\_\_\_\_\_  
Signature of Releasor  
  
\_\_\_\_\_  
Signature of Witness (If required by State Laws)  
  
\_\_\_\_\_  
Signature of Witness (If required by State Laws)

State of \_\_\_\_\_ )

) ss.

**ACKNOWLEDGMENT**

County of \_\_\_\_\_ )

On this \_\_\_\_\_ day of \_\_\_\_\_, 19\_\_\_\_, before me, the undersigned Notary Public, personally appeared \_\_\_\_\_

known to me to be the individual(s) who executed the foregoing instrument and acknowledged the same to be his(hers)(their) free act and deed.

My Commission Expires: \_\_\_\_\_

Notary Public



# Acknowledgment by Individual

State of Idaho County of Canyon

On this 21<sup>st</sup> day of July, 20 15, before me, Lyndsay D. Tiller  
Name of Notary Public

the undersigned Notary Public, personally appeared  
Dan P. Turner

Name of Signer(s)


Proved to me on the oath of \_\_\_\_\_

Personally known to me

Proved to me on the basis of satisfactory evidence ID DL# BA174457D Exp: 10/20/16  
(Description of ID)

to be the person(s) whose name(s) is/are subscribed to the within instrument, and acknowledged that he/she/they executed it.

WITNESS my hand and official seal.




Notary Seal

Lyndsay D. Tiller  
(Signature of Notary Public)

My commission expires 9-12-2017

Optional: A thumbprint is only needed if state statutes require a thumbprint.



## Description of Attached Document

Type or Title of Document

Quitclaim Deed

Document Date

7/21/2015

Number of Pages

1

Signer(s) Other Than Named Above

None



FO01-00000DSG5350-01

Scanner Enabled Stores should scan this form  
Manual Submission Route to Deposit Operations

DSG5350 (Rev01-01/15)

RECEIVED  
DEN AZ STATE OFFICE  
2015 JUL 30 A 10:21  
PHOENIX, ARIZONA

When recorded, mail to:

Name: Tom Fenley

Address: 265 S. Mesquite

City/State/Zip Code: Wickenburg AZ 85390

Space above this line for Recorder's use

### QUITCLAIM DEED

KNOW ALL MEN BY THESE PRESENTS:

That I(we), Dan R. Turner Western Sunlight Corp,  
the undersigned, for the consideration of Ten Dollars (\$10.00), and other valuable considerations, do  
hereby release, remise, and forever quitclaim unto Tom Fenley 265 S. Mesquite  
Wickenburg AZ 85390  
all right, title and interest in that certain Property situated in Yavapai County,  
State of Arizona, and described as follows:

Placer Mining Claim #MC# 427664  
Best Chance #19  
Section 33 Township 9N Range 4W

RECEIVED  
PHOENIX, ARIZONA  
2015 JUL 30 A 10: 27  
COUNTY CLERK  
AZ STATE OFFICE

IN WITNESS WHEREOF, I(we) have hereunto set my(our) hand(s) and seal this 21<sup>st</sup> day of  
July 2015

① Dan R. Turner  
Print Name of Releasor  
  
\_\_\_\_\_  
Print Name of Releasor  
  
\_\_\_\_\_  
Print Name of Witness (if required by State Laws)  
  
\_\_\_\_\_  
Print Name of Witness (if required by State Laws)

Dan R. Turner  
Signature of Releasor  
  
\_\_\_\_\_  
Signature of Releasor  
  
\_\_\_\_\_  
Signature of Witness (if required by State Laws)  
  
\_\_\_\_\_  
Signature of Witness (if required by State Laws)

State of \_\_\_\_\_ )

) ss.

**ACKNOWLEDGMENT**

County of \_\_\_\_\_ )

On this \_\_\_\_\_ day of \_\_\_\_\_, 19 \_\_\_\_\_, before me, the undersigned Notary Public, personally appeared \_\_\_\_\_

known to me to be the individual(s) who executed the foregoing instrument and acknowledged the same to be his(hers)(their) free act and deed.

My Commission Expires: \_\_\_\_\_

Notary Public





# Acknowledgment by Individual

State of Idaho County of Canyon

On this 21<sup>st</sup> day of July, 20 15, before me, Lyndsay D. Tiller  
Name of Notary Public

the undersigned Notary Public, personally appeared

Dan R. Turner

Name of Signer(s)


Proved to me on the oath of \_\_\_\_\_

Personally known to me

Proved to me on the basis of satisfactory evidence ID DL# BA174457D Exp: 10/20/16  
(Description of ID)

to be the person(s) whose name(s) is/are subscribed to the within instrument, and acknowledged that he/she/they executed it.

WITNESS my hand and official seal.



Notary Seal

Lyndsay D. Tiller  
(Signature of Notary Public)

My commission expires 9-12-2017

**Optional:** A thumbprint is only needed if state statutes require a thumbprint.



## Description of Attached Document

Type or Title of Document

Quitclaim Deed

Document Date

7/21/2015

Number of Pages

1

Signer(s) Other Than Named Above

none

RECEIVED  
AZ STATE OFFICE  
2015 JUL 30 A 10:27  
PHOENIX, ARIZONA



FO01-00000DSG5350-01

When recorded, mail to:

Name: Tom Fenley

Address: 265 S. Mesquite

City/State/Zip Code: Wickenburg AZ 85390

Space above this line for Recorder's use

### QUITCLAIM DEED

KNOW ALL MEN BY THESE PRESENTS:

That I(we), Dan R. Turner Western Sunlight Corp,  
the undersigned, for the consideration of Ten Dollars (\$10.00), and other valuable considerations, do  
hereby release, remise, and forever quitclaim unto Tom Fenley 265 S. Mesquite  
Wickenburg AZ 85390

all right, title and interest in that certain Property situated in Yavapai County,  
State of Arizona, and described as follows:

Placer Mining Claim AUC # 428158  
Best Chance # 20  
Section 33 Township 9N Range 4W

RECEIVED  
ILLI AZ STATE OFFICE  
2015 JUL 30 A 10: 27  
PHOENIX ARIZONA

IN WITNESS WHEREOF, I(we) have hereunto set my(our) hand(s) and seal this 21<sup>st</sup> day of  
July 2015

Dan R. Turner  
Print Name of Releasor

Dan R. Turner  
Signature of Releasor

Print Name of Releasor

Signature of Releasor

Print Name of Witness (If required by State Laws)

Signature of Witness (If required by State Laws)

Print Name of Witness (If required by State Laws)

Signature of Witness (If required by State Laws)

State of \_\_\_\_\_ )

) ss.

**ACKNOWLEDGMENT**


County of \_\_\_\_\_ )

On this \_\_\_\_\_ day of \_\_\_\_\_, 19 \_\_\_\_\_, before me, the undersigned Notary Public, personally appeared \_\_\_\_\_

known to me to be the individual(s) who executed the foregoing instrument and acknowledged the same to be his(hers)(their) free act and deed.

My Commission Expires: \_\_\_\_\_

Notary Public



# Acknowledgment by Individual

State of Idaho County of Canyon

On this 21<sup>st</sup> day of July, 20 15 before me, Lyndsay D. Tiller  
Name of Notary Public


the undersigned Notary Public, personally appeared  
Dan P. Turner

Name of Signer(s)

- Proved to me on the oath of \_\_\_\_\_
- Personally known to me
- Proved to me on the basis of satisfactory evidence ID DL# BA 174457D Exp: 10/20/16  
(Description of ID)

to be the person(s) whose name(s) is/are subscribed to the within instrument, and acknowledged that he/she/they executed it.

WITNESS my hand and official seal.



Notary Seal

Lyndsay D. Tiller  
(Signature of Notary Public)

My commission expires 9-12-2017

**Optional:** A thumbprint is only needed if state statutes require a thumbprint.

## Description of Attached Document

Type or Title of Document  
Quitclaim Deed

Document Date 7/21/2015 Number of Pages 1

Signer(s) Other Than Named Above  
none



RECEIVED  
JAN AZ STATE OFFICE  
2015 JUL 30 A 10:21  
PHOENIX, ARIZONA



FO01-00000DSG5350-01

When recorded, mail to:

Name: Tom Ferley

Address: 265 S. Mesquite

City/State/Zip Code: Wickenburg AZ 85390

Space above this line for Recorder's use

### QUITCLAIM DEED

KNOW ALL MEN BY THESE PRESENTS:

That I(we), Dan R. Turner Western Sunlight Corp,  
the undersigned, for the consideration of Ten Dollars (\$10.00), and other valuable considerations, do  
hereby release, remise, and forever quitclaim unto Tom Ferley 265 S. Mesquite  
Wickenburg AZ 85390

all right, title and interest in that certain Property situated in Yavapai County,  
State of Arizona, and described as follows:

Placer Mining Claim AMC# 428159  
Best Chance #2  
Section 33 Township 9N Range 4W

RECEIVED  
LIN AZ STATE OFFICE  
2015 JUL 30 A 10: 27  
PHOENIX, ARIZONA

IN WITNESS WHEREOF, I(we) have hereunto set my(our) hand(s) and seal this 21<sup>st</sup> day of  
July 2015

Dan R. Turner  
Print Name of Releasor

Dan R. Turner  
Signature of Releasor

/  
Print Name of Releasor

/  
Signature of Releasor

/  
Print Name of Witness (If required by State Laws)

/  
Signature of Witness (If required by State Laws)

/  
Print Name of Witness (If required by State Laws)

/  
Signature of Witness (If required by State Laws)

State of \_\_\_\_\_ )

) ss.

**ACKNOWLEDGMENT**

County of \_\_\_\_\_ )

On this \_\_\_\_\_ day of \_\_\_\_\_, 19 \_\_\_\_\_, before me, the undersigned Notary Public, personally appeared \_\_\_\_\_

known to me to be the individual(s) who executed the foregoing instrument and acknowledged the same to be his(hers)(their) free act and deed.

My Commission Expires: \_\_\_\_\_

Notary Public



# Acknowledgment by Individual

State of Idaho County of Canyon

On this 21<sup>st</sup> day of July, 20 15, before me, Lyndsay D. Tiller  
Name of Notary Public


the undersigned Notary Public, personally appeared Dan F. Turner

Name of Signer(s)

- Proved to me on the oath of \_\_\_\_\_
- Personally known to me
- Proved to me on the basis of satisfactory evidence ID DL# BA 174457D Exp: 10/20/16  
(Description of ID)

to be the person(s) whose name(s) is/are subscribed to the within instrument, and acknowledged that he/she/they executed it.


WITNESS my hand and official seal.



Notary Seal

[Signature]  
(Signature of Notary Public)  
My commission expires 9-12-2017

Optional: A thumbprint is only needed if state statutes require a thumbprint.



## Description of Attached Document

Type or Title of Document

Quitclaim Deed

Document Date Number of Pages

7/21/2015 1

Signer(s) Other Than Named Above

None

RECEIVED  
IN AZ STATE OFFICE  
2015 JUL 30 A 10: 27  
PHOENIX, ARIZONA



FO01-00000DSG5350-01

**United States Department of the Interior**  
**Bureau of Land Management**  
 LANDS/RECREATION & PLANNING  
 ONE N CENTRAL AVE  
 PHOENIX, AZ 85004 -2203  
 Phone: 602-417-9200

Receipt

No: 3354144

<b>Transaction #:</b> 3452058	
<b>Date of Transaction:</b> 07/30/2015	
CUSTOMER:	
TOM FENLEY 265 S MESQUITE ST WICKENBURG, AZ 85390-1376 US	

LINE #	QTY	DESCRIPTION	REMARKS	UNIT PRICE	TOTAL
1	1.00	LOCATABLE MINERALS / MINING CLAIMS- NOT NEW-UNADJUD, ONE AUTH NO. ONLY / MINING CLAIM MONEY RECEIVED CASES: AMC428145/\$190.00	TRF/19	- n/a -	190.00
<b>TOTAL:</b>					<b>\$190.00</b>

PAYMENT INFORMATION			
1	AMOUNT:	190.00	POSTMARKED: N/A
	TYPE:	CASH	RECEIVED: 07/30/2015
	NAME:	FENLEY, TOM 265 S MESQUITE ST WICKENBURG AZ 85390-1376 US	

REMARKS

This receipt was generated by the automated BLM Collections and Billing System and is a paper representation of a portion of the official electronic record contained therein.



**NOTICE!!**

**These documents have been scanned!**

**Do not place un-scanned documents beneath this notice!**

**Do not remove this notice from this file!**

GPO Jacket No. 560-102  
Print Order 61540  
Rise Business Services, LLC  
Job=AZ15 6/24/2019



Box Number= AZ15127



Claim Begin-End: AMC428145-AMC428159

**4 Annual Filings**



AZ15127-11

AMC427738-AMC428278

DEPARTMENT OF THE INTERIOR  
BUREAU OF LAND MANAGEMENT  
MINING CLAIMS

Run Date/Time: 9/11/2018

MC Maintenance Fees Paid Through the BLM Pay Portal  
(by Date Paid)

Page 10 Of 723

**CBS Receipt: 4240199**

Printed For Lead File # AMC428145

Agency Tracking ID: 1534765655

Assessment Year: 2019

Paid On: 8/20/2018

Number of BLM Serial Nr: 2

Total Amount Paid: \$310.00

Claim Name	BLM Serial No	Lead File No	Amount Paid
GOLD ROCK #1	AMC423154	AMC423150	\$155.00
BEST CHANCE # 8	AMC428150	AMC428145	\$155.00

**United States Department of the Interior**  
**Bureau of Land Management**  
 BUSINESS & SUPPORT SVCS DIV  
 ONE N CENTRAL AVE SUITE 800  
 PHOENIX, AZ 85004 -4427  
 Phone: 602-417-9200

Receipt

No: 4240199

<b>Transaction #:</b> 4355609	
<b>Date of Transaction:</b> 08/20/2018	
<b>CUSTOMER:</b>	
TIMOTHY BONHAM 3939 VEATCH GAMBIER, OH 43022 US	

LINE #	QTY	DESCRIPTION	REMARKS	UNIT PRICE	TOTAL
1	1.00	LOCATABLE MINERALS / MINING CLAIMS- NOT NEW-UNADJUD, ONE AUTH NO. ONLY / MINING CLAIM MONEY RECEIVED CASES: AMC423154/\$310.00		- n/a -	310.00
<b>TOTAL:</b>					<b>\$310.00</b>

PAYMENT INFORMATION					
NOTE: Items will appear on credit card statement as "BLM O Mining Claim".					
1	AMOUNT:	310.00	POSTMARKED:	N/A	
	TYPE:	CREDIT CARD	RECEIVED:	08/20/2018	
	NAME:	TIMOTHY BONHAM 3939 VEATCH GAMBIER OH 43022 US			
	CARD NO:	XXXXXXXXXXXX6065	AUTH CODE:	019823	
	NAME ON CARD:	TIMOTHY BONHAM			
	SIGNATURE:				

REMARKS

This receipt was generated by the automated BLM Collections and Billing System and is a paper representation of a portion of the official electronic record contained therein.

Run Date: 08/28/17

Run Time: 12:44 PM

**DEPARTMENT OF THE INTERIOR  
BUREAU OF LAND MANAGEMENT  
MINING CLAIMS**

**MC Maintenance Fees Paid Through the BLM Pay Portal**

**CBS Receipt: 3957413**

Printed For Lead File # AMC428145

Agency Tracking ID: 1503576527

Assessment Year: 2018

Number of BLM Serial Nr: 2

Paid On: 08/24/2017

Total Amount Paid: \$310.00

Claim Name	BLM Serial No	Lead File No	Amount Paid
GOLD ROCK #1	AMC423154	AMC423150	\$155.00
BEST CHANCE # 8	AMC428150	AMC428145	\$155.00

**United States Department of the Interior**  
**Bureau of Land Management**  
 BUSINESS & SUPPORT SVCS DIV  
 ONE N CENTRAL AVE SUITE 800  
 PHOENIX, AZ 85004 -4427  
 Phone: 602-417-9200

Receipt

No: 3957413

<b>Transaction #:</b> 4067203	
<b>Date of Transaction:</b> 08/24/2017	
<b>CUSTOMER:</b>	
TIMOTHY BONHAM 3939 VEATCH RD GAMBIER, OH 43022 US	

LINE #	QTY	DESCRIPTION	REMARKS	UNIT PRICE	TOTAL
1	1.00	LOCATABLE MINERALS / MINING CLAIMS- NOT NEW-UNADJUD, ONE AUTH NO. ONLY / MINING CLAIM MONEY RECEIVED <b>CASES: AMC423154/\$310.00</b>		- n/a -	310.00
<b>TOTAL:</b>					<b>\$310.00</b>

PAYMENT INFORMATION			
NOTE: Items will appear on credit card statement as "BLM O Mining Claim".			
1	AMOUNT:	310.00	POSTMARKED: N/A
	TYPE:	CREDIT CARD	RECEIVED: 08/24/2017
	NAME:	TIMOTHY BONHAM 3939 VEATCH RD GAMBIER OH 43022 US	
	CARD NO:	XXXXXXXXXXXX6065	AUTH CODE: 031297
	NAME ON CARD:	TIMOTHY BONHAM	
	EXPIRES:	11/2019	
	SIGNATURE:		

REMARKS

This receipt was generated by the automated BLM Collections and Billing System and is a paper representation of a portion of the official electronic record contained therein.

Run Date: 09/09/16

Run Time: 05:54 AM

**DEPARTMENT OF THE INTERIOR  
BUREAU OF LAND MANAGEMENT  
MINING CLAIMS**

**MC Maintenance Fees Paid Through the BLM Pay Portal**

**CBS Receipt: 3640036**

Printed For Lead File # **AMC428145**

Agency Tracking ID: 1472079102

Assessment Year: 2017

Number of BLM Serial Nr: 4

Paid On: 08/24/2016

Total Amount Paid: \$620.00

<b>Claim Name</b>	<b>BLM Serial No</b>	<b>Lead File No</b>	<b>Amount Paid</b>
BEST CHANCE # 22	AMC427665	AMC427662	\$155.00
BEST CHANCE # 1	AMC428145	AMC428145	\$155.00
BEST CHANCE # 9	AMC428151	AMC428145	\$155.00
BEST CHANCE # 21	AMC428159	AMC428145	\$155.00

**United States Department of the Interior**

**Bureau of Land Management**

BUSINESS & SUPPORT SVCS DIV

ONE N CENTRAL AVE SUITE 800

PHOENIX, AZ 85004 -4427

Phone: (602) 417-9200

Receipt

No:

3640036

<b>Transaction #:</b> 3743968	
<b>Date of Transaction:</b> 08/24/2016	
<b>CUSTOMER:</b>	
	SAUL CASTILLO 3346 E TC JESTER BLVD HOUSTON, TX 77018 US

LINE #	QTY	DESCRIPTION	REMARKS	UNIT PRICE	TOTAL
1	1.00	LOCATABLE MINERALS / MINING CLAIMS- NOT NEW-UNADJUD, ONE AUTH NO. ONLY / MINING CLAIM MONEY RECEIVED <b>CASES: AMC427665/\$620.00</b>		- n/a -	620.00
<b>TOTAL:</b>					<b>\$620.00</b>

PAYMENT INFORMATION			
NOTE: Items will appear on credit card statement as "BLM O Mining Claim".			
1	AMOUNT:	620.00	POSTMARKED: N/A
	TYPE:	CREDIT CARD	RECEIVED: 08/24/2016
	NAME:	SAUL CASTILLO 3346 E TC JESTER BLVD HOUSTON TX 77018 US	
	CARD NO:	XXXXXXXXXXXX2067	AUTH CODE: 683494
	NAME ON CARD:	SAUL CASTILLO	
	EXPIRES:	09/2019	
	SIGNATURE:		

<b>REMARKS</b>

This receipt was generated by the automated BLM Collections and Billing System and is a paper representation of a portion of the official electronic record contained therein.

Run Date: 09/09/16

Run Time: 05:54 AM

**DEPARTMENT OF THE INTERIOR  
BUREAU OF LAND MANAGEMENT  
MINING CLAIMS**

**MC Maintenance Fees Paid Through the BLM Pay Portal**

**CBS Receipt: 3638915**

Printed For Lead File # AMC428145

Agency Tracking ID: 1471983929

Assessment Year: 2017

Number of BLM Serial Nr: 1

Paid On: 08/23/2016

Total Amount Paid: \$155.00

Claim Name	BLM Serial No	Lead File No	Amount Paid
BEST CHANCE # 8	AMC428150	AMC428145	\$155.00



**United States Department of the Interior**  
**Bureau of Land Management**  
 BUSINESS & SUPPORT SVCS DIV  
 ONE N CENTRAL AVE SUITE 800  
 PHOENIX, AZ 85004 -4427  
 Phone: (602) 417-9200

Receipt

No: 3638915

<b>Transaction #:</b> 3742830	
<b>Date of Transaction:</b> 08/23/2016	
CUSTOMER:	
THOMAS T FENLEY 873 E. WICKENBURG WAY#3 WICKENBURG, AZ 85390 US	

LINE #	QTY	DESCRIPTION	REMARKS	UNIT PRICE	TOTAL
1	1.00	LOCATABLE MINERALS / MINING CLAIMS- NOT NEW-UNADJUD, ONE AUTH NO. ONLY / MINING CLAIM MONEY RECEIVED CASES: AMC428150/\$155.00		- n/a -	155.00
<b>TOTAL:</b>					<b>\$155.00</b>

PAYMENT INFORMATION			
NOTE: Items will appear on credit card statement as "BLM O Mining Claim".			
1	AMOUNT:	155.00	POSTMARKED: N/A
	TYPE:	CREDIT CARD	RECEIVED: 08/23/2016
	NAME:	THOMAS T FENLEY 873 E. WICKENBURG WAY#3 WICKENBURG AZ 85390 US	
	CARD NO:	XXXXXXXXXXXX7997	AUTH CODE: 02637A
	NAME ON CARD:	THOMAS T FENLEY	
	EXPIRES:	07/2019	
	SIGNATURE:		

REMARKS

This receipt was generated by the automated BLM Collections and Billing System and is a paper representation of a portion of the official electronic record contained therein.

Run Date: 09/08/15

Run Time: 09:20 AM

**DEPARTMENT OF THE INTERIOR  
BUREAU OF LAND MANAGEMENT  
MINING CLAIMS**

**MC Maintenance Fees Paid Through the BLM Pay Portal**

**CBS Receipt: 3382821**

Printed For Lead File # AMC428145

Agency Tracking ID: 1441054494

Number of BLM Serial Nr: 2

Assessment Year: 2016

Paid On: 08/31/2015

Total Amount Paid: \$310.00

Claim Name	BLM Serial No	Lead File No	Amount Paid
BEST CHANCE # 21	AMC428159	AMC428145	\$155.00
NO NAME #1	AMC430009	AMC430009	\$155.00

**United States Department of the Interior  
Bureau of Land Management  
BUSINESS & SUPPORT SVCS DIV  
ONE N CENTRAL AVE SUITE 800  
PHOENIX, AZ 85004 -4427  
Phone: (602) 417-9200**

Receipt

No: 3382821

<b>Transaction #:</b> 3481134	
<b>Date of Transaction:</b> 08/31/2015	
<b>CUSTOMER:</b>	
THOMAS T FENLEY 4012FM1518 SCHERTZ, TX 78154 US	

LINE #	QTY	DESCRIPTION	REMARKS	UNIT PRICE	TOTAL
1	1.00	LOCATABLE MINERALS / MINING CLAIMS- NOT NEW-UNADJUD, ONE AUTH NO. ONLY / MINING CLAIM MONEY RECEIVED <b>CASES: AMC430009/\$310.00</b>		- n/a -	310.00
<b>TOTAL:</b>					<b>\$310.00</b>

PAYMENT INFORMATION			
NOTE: Items will appear on credit card statement as "BLM O Mining Claim".			
1	AMOUNT:	310.00	POSTMARKED: N/A
	TYPE:	CREDIT CARD	RECEIVED: 08/31/2015
	NAME:	THOMAS T FENLEY 4012FM1518 SCHERTZ TX 78154 US	
	CARD NO:	XXXXXXXXXXXX4479	AUTH CODE: 031138
	NAME ON CARD:	THOMAS T FENLEY	
	EXPIRES:	02/2016	
	SIGNATURE:		

REMARKS

This receipt was generated by the automated BLM Collections and Billing System and is a paper representation of a portion of the official electronic record contained therein.

Run Date: 09/08/15

Run Time: 09:20 AM

**DEPARTMENT OF THE INTERIOR  
BUREAU OF LAND MANAGEMENT  
MINING CLAIMS**

**MC Maintenance Fees Paid Through the BLM Pay Portal**

**CBS Receipt: 3382680**

Printed For Lead File # AMC428145

Agency Tracking ID: 1441054789

Assessment Year: 2016

Number of BLM Serial Nr: 1

Paid On: 08/31/2015

Total Amount Paid: \$155.00

Claim Name	BLM Serial No	Lead File No	Amount Paid
BEST CHANCE # 20	AMC428158	AMC428145	\$155.00

**United States Department of the Interior**  
**Bureau of Land Management**  
 BUSINESS & SUPPORT SVCS DIV  
 ONE N CENTRAL AVE SUITE 800  
 PHOENIX, AZ 85004 -4427  
 Phone: (602) 417-9200

Receipt

No: 3382680

<b>Transaction #:</b> 3480996	
<b>Date of Transaction:</b> 08/31/2015	
CUSTOMER:	
THOMAS FENLEY 4012FM1518 SCHERTZ, TX 78154 US	

LINE #	QTY	DESCRIPTION	REMARKS	UNIT PRICE	TOTAL
1	1.00	LOCATABLE MINERALS / MINING CLAIMS- NOT NEW-UNADJUD, ONE AUTH NO. ONLY / MINING CLAIM MONEY RECEIVED CASES: AMC428158/\$155.00		- n/a -	155.00
<b>TOTAL:</b>					<b>\$155.00</b>

PAYMENT INFORMATION			
NOTE: Items will appear on credit card statement as "BLM O Mining Claim".			
1	AMOUNT:	155.00	POSTMARKED: N/A
	TYPE:	CREDIT CARD	RECEIVED: 08/31/2015
	NAME:	THOMAS FENLEY 4012FM1518 SCHERTZ TX 78154 US	
	CARD NO:	XXXXXXXXXXXX2559	AUTH CODE: 04636Z
	NAME ON CARD:	THOMAS FENLEY	
	EXPIRES:	05/2017	
	SIGNATURE:		

REMARKS

This receipt was generated by the automated BLM Collections and Billing System and is a paper representation of a portion of the official electronic record contained therein.

Run Date: 09/08/15

Run Time: 09:20 AM

**DEPARTMENT OF THE INTERIOR  
BUREAU OF LAND MANAGEMENT  
MINING CLAIMS**

**MC Maintenance Fees Paid Through the BLM Pay Portal**

**CBS Receipt: 3380515**

Printed For Lead File # AMC428145

Agency Tracking ID: 1440786956

Number of BLM Serial Nr: 6

Assessment Year: 2016

Total Amount Paid: \$930.00

Paid On: 08/28/2015

Claim Name	BLM Serial No	Lead File No	Amount Paid
BEST CHANCE # 2	AMC427662	AMC427622	\$155.00
BEST CHANCE # 1	AMC428145	AMC428145	\$155.00
BEST CHANCE # 3	AMC428146	AMC428145	\$155.00
BEST CHANCE # 5	AMC428147	AMC428145	\$155.00
BEST CHANCE # 6	AMC428148	AMC428145	\$155.00
BEST CHANCE # 8	AMC428150	AMC428145	\$155.00

**United States Department of the Interior**  
**Bureau of Land Management**  
 BUSINESS & SUPPORT SVCS DIV  
 ONE N CENTRAL AVE SUITE 800  
 PHOENIX, AZ 85004 -4427  
 Phone: (602) 417-9200

Receipt

No: 3380515

<b>Transaction #:</b> 3478798	
<b>Date of Transaction:</b> 08/28/2015	
CUSTOMER:	
THOMAS T FENLEY 4012FM1518 SCHERTZ, TX 78154 US	

LINE #	QTY	DESCRIPTION	REMARKS	UNIT PRICE	TOTAL
1	1.00	LOCATABLE MINERALS / MINING CLAIMS- NOT NEW-UNADJUD, ONE AUTH NO. ONLY / MINING CLAIM MONEY RECEIVED CASES: AMC428146/\$930.00		- n/a -	930.00
<b>TOTAL:</b>					<b>\$930.00</b>

PAYMENT INFORMATION			
NOTE: Items will appear on credit card statement as "BLM O Mining Claim".			
1	AMOUNT:	930.00	POSTMARKED: N/A
	TYPE:	CREDIT CARD	RECEIVED: 08/28/2015
	NAME:	THOMAS T FENLEY 4012FM1518 SCHERTZ TX 78154 US	
	CARD NO:	XXXXXXXXXXXX9939	AUTH CODE: 212210
	NAME ON CARD:	THOMAS T FENLEY	
	EXPIRES:	03/2017	
	SIGNATURE:		

REMARKS

This receipt was generated by the automated BLM Collections and Billing System and is a paper representation of a portion of the official electronic record contained therein.

Run Date: 09/08/15

Run Time: 09:20 AM

**DEPARTMENT OF THE INTERIOR  
BUREAU OF LAND MANAGEMENT  
MINING CLAIMS**

**MC Maintenance Fees Paid Through the BLM Pay Portal**

**CBS Receipt: 3380517**

Printed For Lead File # AMC428145

Agency Tracking ID: 1440787416

Assessment Year: 2016

Number of BLM Serial Nr: 2

Paid On: 08/28/2015

Total Amount Paid: \$310.00

Claim Name	BLM Serial No	Lead File No	Amount Paid
BEST CHANCE # 22	AMC427665	AMC427622	\$155.00
BEST CHANCE # 9	AMC428151	AMC428145	\$155.00



**United States Department of the Interior**  
**Bureau of Land Management**  
 BUSINESS & SUPPORT SVCS DIV  
 ONE N CENTRAL AVE SUITE 800  
 PHOENIX, AZ 85004 -4427  
 Phone: (602) 417-9200

Receipt

No: 3380517

<b>Transaction #:</b> 3478800	
<b>Date of Transaction:</b> 08/28/2015	
CUSTOMER:	
THOMAS T FENLEY 4012FM1518 SCHERTZ, TX 78154 US	

LINE #	QTY	DESCRIPTION	REMARKS	UNIT PRICE	TOTAL
1	1.00	LOCATABLE MINERALS / MINING CLAIMS- NOT NEW-UNADJUD, ONE AUTH NO. ONLY / MINING CLAIM MONEY RECEIVED <b>CASES: AMC428151/\$310.00</b>		- n/a -	310.00
<b>TOTAL:</b>					<b>\$310.00</b>

PAYMENT INFORMATION			
NOTE: Items will appear on credit card statement as "BLM O Mining Claim".			
1	AMOUNT:	310.00	POSTMARKED: N/A
	TYPE:	CREDIT CARD	RECEIVED: 08/28/2015
	NAME:	THOMAS T FENLEY 4012FM1518 SCHERTZ TX 78154 US	
	CARD NO:	XXXXXXXXXXXX9939	AUTH CODE: 224493
	NAME ON CARD:	THOMAS T FENLEY	
	EXPIRES:	03/2017	
	SIGNATURE:		

REMARKS

This receipt was generated by the automated BLM Collections and Billing System and is a paper representation of a portion of the official electronic record contained therein.

**NOTICE!!**

**These documents have been scanned!**

**Do not place un-scanned documents beneath this notice!**

**Do not remove this notice from this file!**

GPO Jacket No. 560-102  
Print Order 61540  
Rise Business Services, LLC  
Job=AZ15 6/24/2019



Box Number= AZ15127



Claim Begin-End: AMC428145-AMC428159

**5 Miscellaneous**



AZ15127-11

AMC427738-AMC428278

**NO  
DOCUMENTS  
FOUND**

NO DOCUMENTS FOUND  
NO DOCUMENTS FOUND

**NOTICE!!**

**These documents have been scanned!**

**Do not place un-scanned documents beneath this notice!**

**Do not remove this notice from this file!**

GPO Jacket No. 560-102  
Print Order 61540  
Rise Business Services, LLC  
Job=AZ15 6/24/2019



Box Number= AZ15127



Claim Begin-End: AMC428145-AMC428159

**6 Location Notices-Amendments and Supporting Documents**



AZ15127-11

AMC427738-AMC428278

DEPARTMENT OF THE INTERIOR  
BUREAU OF LAND MANAGEMENT

Run Time: 10:27 AM

MINING CLAIMS

427622

MC Customer Information - With Serial No. and Acreage  
ACTIVE CLAIMS

428145

Page 1 of 1

Admin State: AZ

Geo State: AZ

WESTERN SUNLIGHT CORP  
PO BOX 2387

CUSTOMER ID: 2361463

WICKENBURG, AZ 85358-2387

Serial No.	Claim Name/Number	Acreage	Casetype	Disposition
AMC427662	BEST CHANCE # 2	20.000	PLACER CLAIM	ACTIVE
AMC427663	BEST CHANCE # 4	20.000	PLACER CLAIM	ACTIVE
AMC427664	BEST CHANCE # 19	20.000	PLACER CLAIM	ACTIVE
AMC427665	BEST CHANCE # 22	20.000	PLACER CLAIM	ACTIVE
AMC428145	BEST CHANCE # 1	20.000	PLACER CLAIM	ACTIVE
AMC428146	BEST CHANCE # 3	20.000	PLACER CLAIM	ACTIVE
AMC428147	BEST CHANCE # 5	20.000	PLACER CLAIM	ACTIVE
AMC428148	BEST CHANCE # 6	20.000	PLACER CLAIM	ACTIVE
AMC428149	BEST CHANCE # 7	20.000	PLACER CLAIM	ACTIVE
AMC428150	BEST CHANCE # 8	20.000	PLACER CLAIM	ACTIVE
AMC428151	BEST CHANCE # 9	20.000	PLACER CLAIM	ACTIVE
AMC428152	BEST CHANCE # 10	20.000	PLACER CLAIM	ACTIVE
AMC428153	BEST CHANCE # 11	20.000	PLACER CLAIM	ACTIVE
AMC428154	BEST CHANCE # 12	20.000	PLACER CLAIM	ACTIVE
AMC428155	BEST CHANCE # 13	20.000	PLACER CLAIM	ACTIVE
AMC428156	BEST CHANCE # 17	20.000	PLACER CLAIM	ACTIVE
AMC428157	BEST CHANCE # 18	20.000	PLACER CLAIM	ACTIVE
AMC428158	BEST CHANCE # 20	20.000	PLACER CLAIM	ACTIVE
AMC428159	BEST CHANCE # 21	20.000	PLACER CLAIM	ACTIVE

Number of ACTIVE cases: 19

ENTERED  
AUG 28 2014  
BY: *JB*

RECEIVED  
AZ STATE OFFICE  
2014 AUG 26 A 10:36  
PHOENIX, ARIZONA

NO. OF CLAIMS 19  
AMOUNT 2945.00  
RECEIPT NO. 3112509  
INIT. ERG

\*\* BLM-ASO \*\*

**United States Department of the Interior**  
**Bureau of Land Management**  
 LANDS/RECREATION & PLANNING  
 ONE N CENTRAL AVE  
 PHOENIX, AZ 85004 -2203  
 Phone: 602-417-9200

Receipt

No: 3112509

<b>Transaction #:</b> 3204222		<b>ENTERED INTO COMPUTER</b>
<b>Date of Transaction:</b> 08/26/2014		
CUSTOMER:		
DAN R TURNER PO BOX 2387 WICKENBURG, AZ 85358-2387 US		AUG 28 2014 <i>fb</i>

LINE #	QTY	DESCRIPTION	REMARKS	UNIT PRICE	TOTAL
1	1.00	LOCATABLE MINERALS / MINING CLAIMS- NOT NEW-UNADJUD, ONE AUTH NO. ONLY / MINING CLAIM MONEY RECEIVED <b>CASES: AMC427662/\$2945.00</b>	2015 MAINT (19)	- n/a -	2945.00
<b>TOTAL:</b>					<b>\$2,945.00</b>

PAYMENT INFORMATION			
1	AMOUNT:	2945.00	POSTMARKED: N/A
	TYPE:	CHECK	RECEIVED: 08/26/2014
	CHECK NO:	6572000735	
	NAME:	TURNER, DAN R PO BOX 2387 WICKENBURG AZ 85358-2387 US	

REMARKS

This receipt was generated by the automated BLM Collections and Billing System and is a paper representation of a portion of the official electronic record contained therein.

MINING CLAIM STATUS REPORT

Data Entered: 05/02/14 RAM

MTP Checked By: 05/02/14 RAM
GEO Checked By: AC

LEAD SERIAL NUMBER: AMC 428145 thru AMC 428159

NUMBER OF CLAIMS & TYPE:

LODE
PLACER 1574
ASSOCIATION PLACER
MILL SITE
TUNNEL SITE

CHARGES:

Location Fee @ \$34 = \$ 510
Processing Fee @ \$20 = \$ 300
Maintenance Fee @ \$140 = \$ 2100
Add'l Maint Fee for Assoc Placer = \$
SUBTOTAL \$
Other Fees \$
Other Fees \$
TOTAL \$ 2,910

TOTAL ACREAGE: 20 Per Claim (Placer Only)

NUMBER OF LOCATORS: 1

DOCUMENTS RECEIVED VIA: Over-the-Counter [X] Mail [ ] TIMELY FILED: Yes [X] No [ ]

LEGAL DESCRIPTION: T 08N R 04W SEC 004
T 09N R 04W SEC 033
T R SEC
T R SEC
T R SEC

BLM [X] FOREST SERVICE [ ] SUBJ TO PL 359: Yes [ ] No [ ]
WILDERNESS AREA [ ]

SPLIT ESTATE: N/A [ ] SX [ ] PX [ ] OTHER [ ]
SRHA [ ] Was proper Notice filed if located on SHRA Land? Yes [ ] No [ ]

RECONVEYED MINERALS ON BLM LAND REQUIRE OPENING ORDER FROM 1944 TO 1993:

Open to Entry On N/A [ ]

COMMENTS/STATUS: VOID [ ] PARTIALLY VOID [ ] PVT MINERALS [ ] WITHDRAWN LANDS [ ]
OTHER [ ]

MTP System down 4-29-14

[ ] Claimant acknowledges that portions of the following claim(s) site(s) may be void or voidable.

Printed Name of Claimant Signature of Claimant

\*\*\*\*\*FINAL ADJUDICATION\*\*\*\*\*

DATE 7/21/14 INITIALS AT

AMC 428145



send to

LOCATION NOTICE FOR PLACER MINING CLAIM

NOTICE IS HEREBY GIVEN that the Best Chance #1

placer mining claim has been located by

Dan R. Turner whose current mailing

address is P.O. Box 2387

Wickenburg, Az. 85358

BLM  
Date  
Stamp

PHOENIX, AZ

2014 APR 29 A 9:49

RECEIVED  
BLM AZ STATE OFFICE

The general course of this claim is North/South and it is situated in

Yavapai County, Arizona.

This claim is 1320' feet in length and 660' feet in width. This claim runs from the location monument on which this location notice is posted approximately 1320 feet in a North direction to the North end line and 660 feet in a East direction to the East end line. This claim is marked by four monuments, one at each corner of the claim.

The location monument on which this notice is posted is situated within Section 4, Township 8 N, Range 4 W, Gila Salt River Base and Meridian, Arizona. This claim encompasses portions of the following legal subdivision(s) if located by legal subdivision or the following quarter section (s), section (s), Township (s) and Range (s) SW 1/4, SW 1/4, NW 1/4 (W 1/2-L5)  
Section 4, T8N, R4W, Gila Salt River Base and Meridian, Arizona.

The locality of this claim with reference to some natural object or permanent monument and additional information (if any) concerning its locality are as follows: Loc Monument for Claim #1 is 2640 ft N of USGS monument on the SW corner of section 4 T8N, R4W

DATED AND POSTED on the ground this 22 day of Feb., 2014.

LOCATOR (s) Dan R. Turner for Western Sunlight Corp.  
Dan R. Turner

Form MCF102  
Revised July 2005

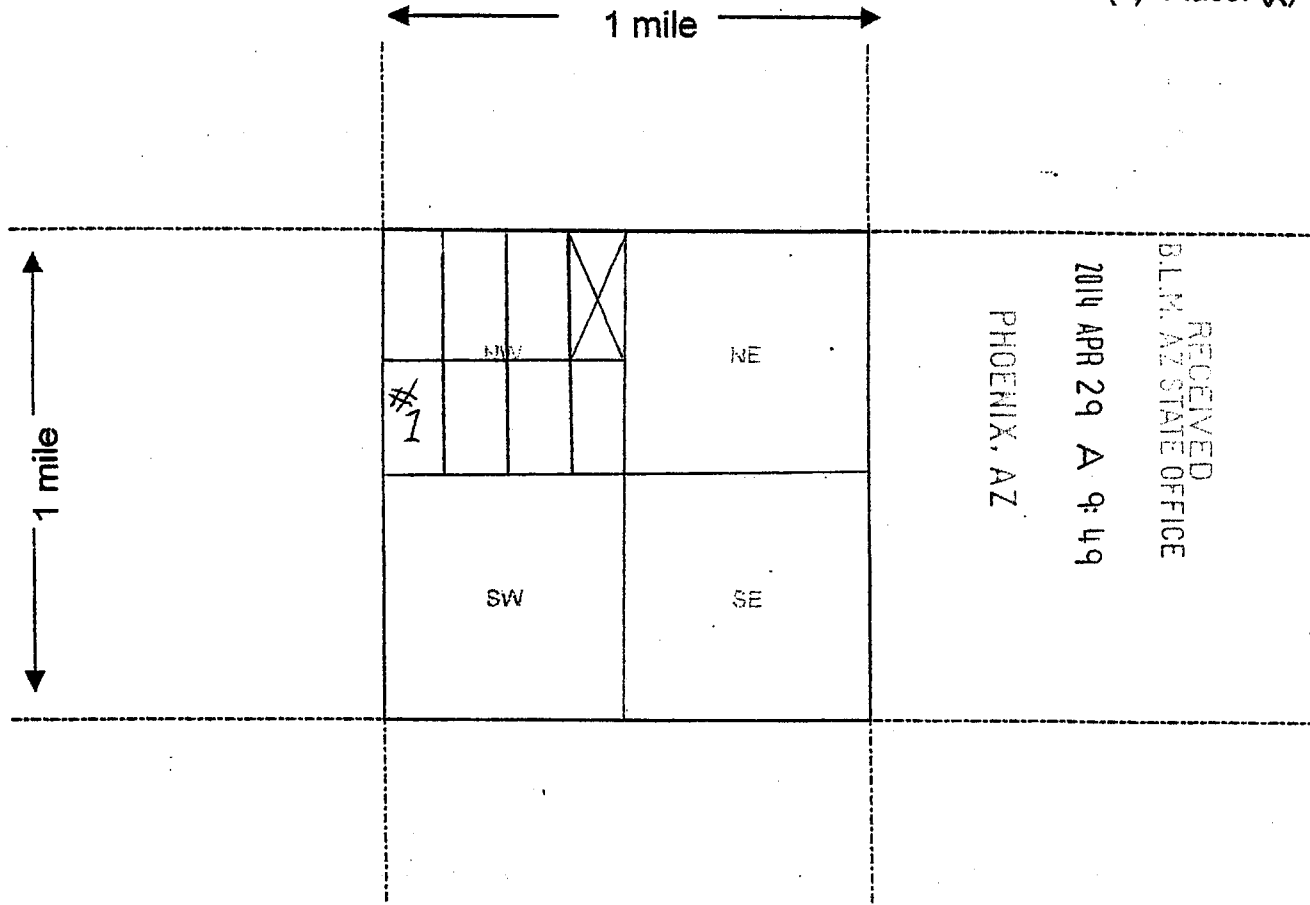
This form is available from the Arizona Department of Mines & Mineral Resources and may be reproduced.

AM0428145



**MINING CLAIM MAP**

Lode ( ) Placer (X)



RECEIVED  
BLM, AZ STATE OFFICE  
2014 APR 29 A 9:49  
PHOENIX, AZ

AMC428145

Scale : 1" = 2000 feet



1. The above map depicts the Best Chance #1 mining claim, which is located in Section (s) 4, Township 8 N, Range 4 W, Gila and Salt River Base and Meridian, Yavapai County, Arizona.

2. The type of corner and location monuments used are as follows: Metal post in ground with 2" PVC pipe over metal post.

3. The bearings and distances in degrees and feet between claim corners are as depicted on the map.

Form MCF100a  
Revised July 2005

This form is available from the Arizona Department of Mines & Mineral Resources and may be reproduced.

RECORDERS MEMO: LEGIBILITY  
QUESTIONABLE FOR GOOD REPRODUCTION



send to

LOCATION NOTICE FOR PLACER MINING CLAIM

NOTICE IS HEREBY GIVEN that the Best Chance #3  
placer mining claim has been located by  
Dan R. Turner whose current mailing  
address is P.O. Box 2387  
Wickenburg, Az. 85358

RECEIVED  
BLM AZ STATE OFFICE  
2014 APR 29 A 9:49  
PHOENIX, AZ  
BLM  
Date  
Stamp

The general course of this claim is North/South and it is situated in  
Yavapai County, Arizona.  
This claim is 1320' feet in length and 660' feet in width. This claim runs from the  
location monument on which this location notice is posted approximately 1320 feet in a North  
direction to the North end line and 660 feet in a East direction to the East end line.  
This claim is marked by four monuments, one at each corner of the claim.

The location monument on which this notice is posted is situated within Section 4, Township  
8 N, Range 4 W, Gila Salt River Base and Meridian, Arizona. This claim encompasses  
portions of the following legal subdivision(s) if located by legal subdivision or the following quarter section (s),  
section (s), Township (s) and Range (s) SW 1/4, SE 1/4, NW 1/4 (W 1/2 - L6)  
Section 4, T8N, R4W, Gila Salt River Base and Meridian, Arizona.

The locality of this claim with reference to some natural object or permanent monument and additional  
information (if any) concerning its locality are as follows: Location Monument for  
Claim #3 is 1,320 ft E and 2640 ft N of USGS monument  
on the SW corner of section 4, T8N, R4W

DATED AND POSTED on the ground this 22 day of Feb., 2014.  
LOCATOR (s) Dan R. Turner for Western Sunlight Corp.  
Dan R. Turner

Form MCF102  
Revised July 2005

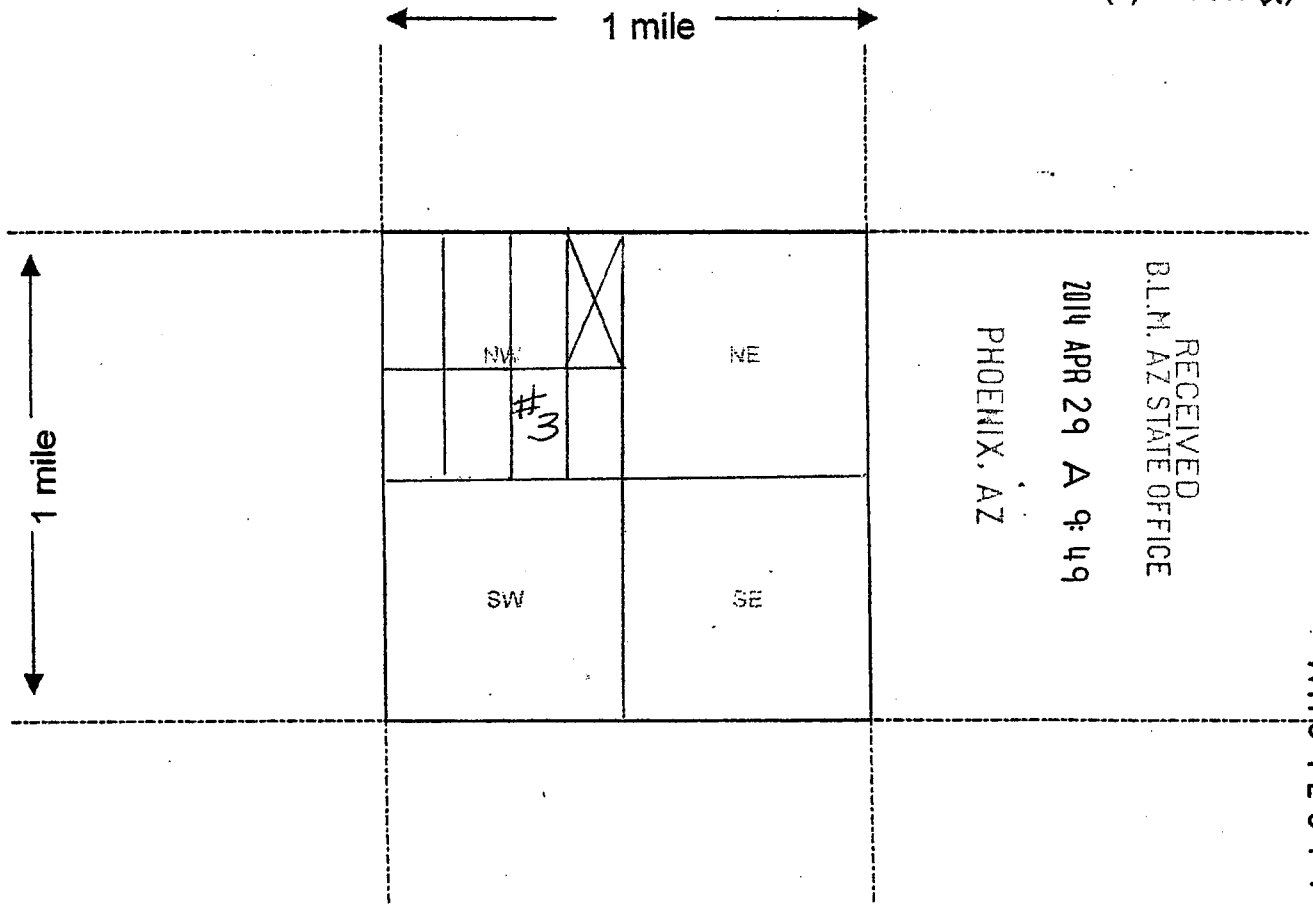
This form is available from the Arizona Department of Mines & Mineral Resources and may be reproduced.

RECORDERS MEMO: LEGIBILITY  
QUESTIONABLE FOR GOOD REPRODUCTION

AMC428146

**MINING CLAIM MAP**

Lode ( ) Placer (X)



Scale : 1" = 2000 feet



1. The above map depicts the Best Chance #3 mining claim, which is located in Section (s) 4, Township 8 N, Range 4 W, Gila and Salt River Base and Meridian, Yavapai County, Arizona.

2. The type of corner and location monuments used are as follows: Metal post in ground with 2" PVC pipe over metal post.

3. The bearings and distances in degrees and feet between claim corners are as depicted on the map.

Form MCF100a  
Revised July 2005

This form is available from the Arizona Department of Mines & Mineral Resources and may be reproduced.

RECORDERS MEMO: LEGIBILITY  
QUESTIONABLE FOR GOOD REPRODUCTION



**LOCATION NOTICE FOR PLACER MINING CLAIM**

NOTICE IS HEREBY GIVEN that the Best Chance #5

placer mining claim has been located by

Dan R. Turner whose current mailing

address is P.O. Box 2387

Wickenburg, Az. 85358

RECEIVED  
BLM AZ STATE OFFICE  
2014 APR 29 A 9:49  
PHOENIX, AZ  
BLM  
Date  
Stamp

The general course of this claim is North/South and it is situated in

Yavapai County, Arizona.

This claim is 1320' feet in length and 660' feet in width. This claim runs from the location monument on which this location notice is posted approximately 1320 feet in a North direction to the North end line and 660 feet in a East direction to the East end line.

This claim is marked by four monuments, one at each corner of the claim.

The location monument on which this notice is posted is situated within Section 4, Township

8 N, Range 4 W, Gila Salt River Base and Meridian, Arizona. This claim encompasses

portions of the following legal subdivision(s) if located by legal subdivision or the following quarter section (s),

section (s), Township (s) and Range (s) NW 1/2, NE 1/4, NW 1/4 (W 1/2-L3)

Section 4, T8N, R4W, Gila Salt River Base and Meridian, Arizona.

The locality of this claim with reference to some natural object or permanent monument and additional information (if any) concerning its locality are as follows: Location Monument for Claim 5

is 1,320 ft E and 3,960 ft N of USGS monument on the SW  
corner of section 4, T8N, R4W

DATED AND POSTED on the ground this 22 day of Feb., 2014.

LOCATOR (s) Dan A. Turner for Western Sunlight Corp.  
Dan A. Turner

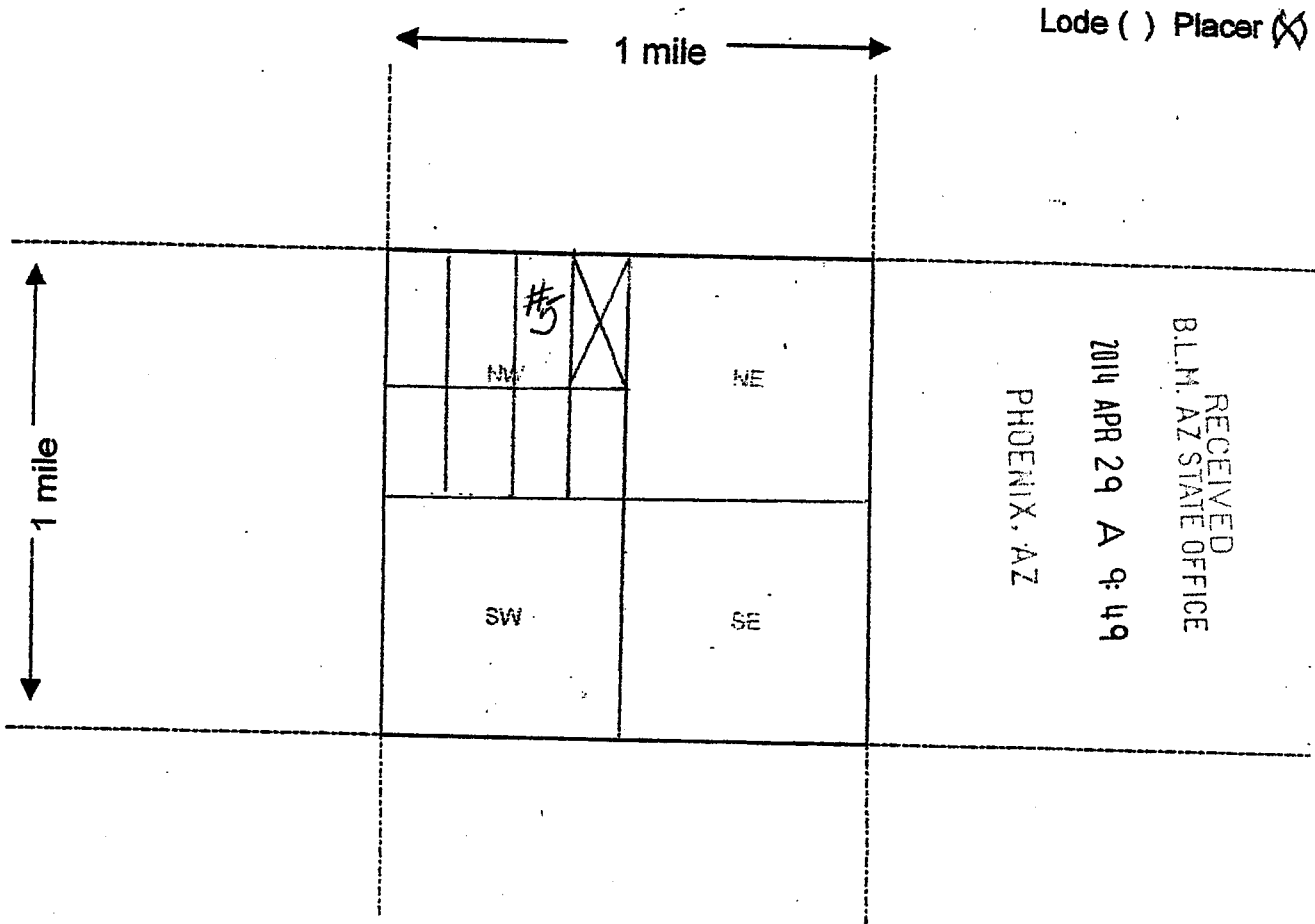
Form MCF102  
Revised July 2005

This form is available from the Arizona Department of Mines & Mineral Resources and may be reproduced.

RECORDERS MEMO: LEGIBILITY  
QUESTIONABLE FOR GOOD REPRODUCTION

AM04281471

**MINING CLAIM MAP**



Scale : 1" = 2000 feet

1. The above map depicts the Best Chance # 5 mining claim, which is located in Section (s) 4, Township 9 N, Range 4 W, Gila and Salt River Base and Meridian, Yavapai County, Arizona.

2. The type of corner and location monuments used are as follows: Metal post in ground with 2" PVC pipe over metal post.

3. The bearings and distances in degrees and feet between claim corners are as depicted on the map.

Form MCF100a  
Revised July 2005

This form is available from the Arizona Department of Mines & Mineral Resources and may be reproduced.

RECORDERS MEMO: LEGIBILITY  
QUESTIONABLE FOR GOOD REPRODUCTION



send to

LOCATION NOTICE FOR PLACER MINING CLAIM

NOTICE IS HEREBY GIVEN that the Best Chance #6 placer mining claim has been located by

Dan R. Turner whose current mailing

address is P.O. Box 2387

Wickenburg, Az. 85358

RECEIVED  
BLM, AZ STATE OFFICE  
2014 APR 29 A 9:49  
PHOENIX, AZ  
BLM  
Date  
Stamp

The general course of this claim is North/South and it is situated in Yavapai County, Arizona.

This claim is 1320' feet in length and 660' feet in width. This claim runs from the location monument on which this location notice is posted approximately 1320 feet in a North direction to the North end line and 660 feet in a East direction to the East end line.

This claim is marked by four monuments, one at each corner of the claim.

The location monument on which this notice is posted is situated within Section 4, Township 8 N, Range 4 W, Gila Salt River Base and Meridian, Arizona. This claim encompasses

portions of the following legal subdivision(s) if located by legal subdivision or the following quarter section (s),

section (s), Township (s) and Range (s) NE 1/4, NW 1/4, NW 1/4 (E 1/2 - L 4)

Section 4, T8N, R4W, Gila Salt River Base and Meridian, Arizona.

The locality of this claim with reference to some natural object or permanent monument and additional

information (if any) concerning its locality are as follows: location monument for

Claim #6 is 660 ft E and 3,960 ft N of USGS monument on the SW corner of section 4, T8N, R4W

DATED AND POSTED on the ground this 22 day of Feb., 2014.

LOCATOR (s) Dan R. Turner for Western Sunlight Corp,  
Dan R. Turner

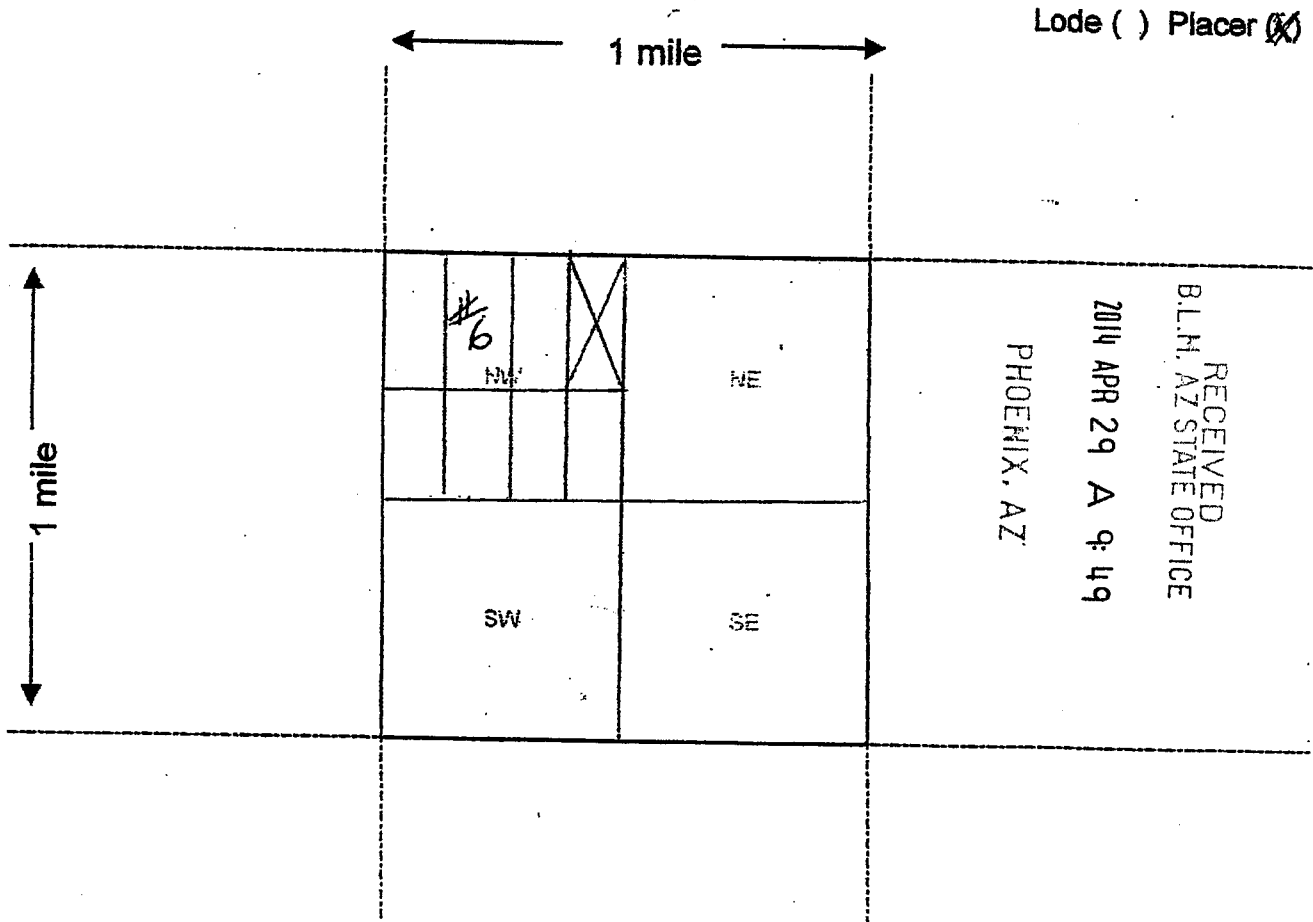
Form MCF102  
Revised July 2005

This form is available from the Arizona Department of Mines & Mineral Resources and may be reproduced.

RECORDERS MEMO: LEGIBILITY  
QUESTIONABLE FOR GOOD REPRODUCTION

AMC428148

**MINING CLAIM MAP**



Scale : 1" = 2000 feet



1. The above map depicts the Best Chance # 6 mining claim, which is located in Section (s) 4, Township 8 N, Range 4 W, Gila and Salt River Base and Meridian, Yavapai County, Arizona.

2. The type of corner and location monuments used are as follows: metal post in ground with 2" PVC pipe over metal post.

3. The bearings and distances in degrees and feet between claim corners are as depicted on the map.

Form MCF100a  
Revised July 2005

This form is available from the Arizona Department of Mines & Mineral Resources and may be reproduced.

RECORDERS MEMO: LEGIBILITY  
QUESTIONABLE FOR GOOD REPRODUCTION



send to

**LOCATION NOTICE FOR PLACER MINING CLAIM**

NOTICE IS HEREBY GIVEN that the Best Chance #7

\_\_\_\_\_ placer mining claim has been located by  
Dan R. Turner whose current mailing

address is P.O. Box 2387  
Wickenburg, Az. 85358

RECEIVED  
BLM, AZ STATE OFFICE  
2014 APR 29 A 9:49  
PHOENIX, AZ  
BLM  
Date  
Stamp

The general course of this claim is North/South and it is situated in  
Yavapai County, Arizona.

This claim is 1320' feet in length and 660' feet in width. This claim runs from the  
location monument on which this location notice is posted approximately 1320 feet in a North  
direction to the North end line and 660 feet in a East direction to the East end line.  
This claim is marked by four monuments, one at each corner of the claim.

The location monument on which this notice is posted is situated within Section 4, Township  
8 N, Range 4 W, Gila Salt River Base and Meridian, Arizona. This claim encompasses  
portions of the following legal subdivision(s) if located by legal subdivision or the following quarter section (s),  
section (s), Township (s) and Range (s) NW 1/2, NW 1/4, NW 1/4 (W 1/2 - L 4  
Section 4, T8N, R4W, Gila Salt River Base and Meridian, Arizona.

The locality of this claim with reference to some natural object or permanent monument and additional  
information (if any) concerning its locality are as follows: location monument for  
Claim #7 is 3,960 N of USGS monument on the SW  
corner of section 4, T8N, R4W

DATED AND POSTED on the ground this 22 day of Feb., 2014.

LOCATOR (s) Dan R. Turner for Western Sunlight Corp.  
Dan R. Turner

Form MCF102  
Revised July 2005

This form is available from the Arizona Department of Mines & Mineral Resources and may be reproduced.

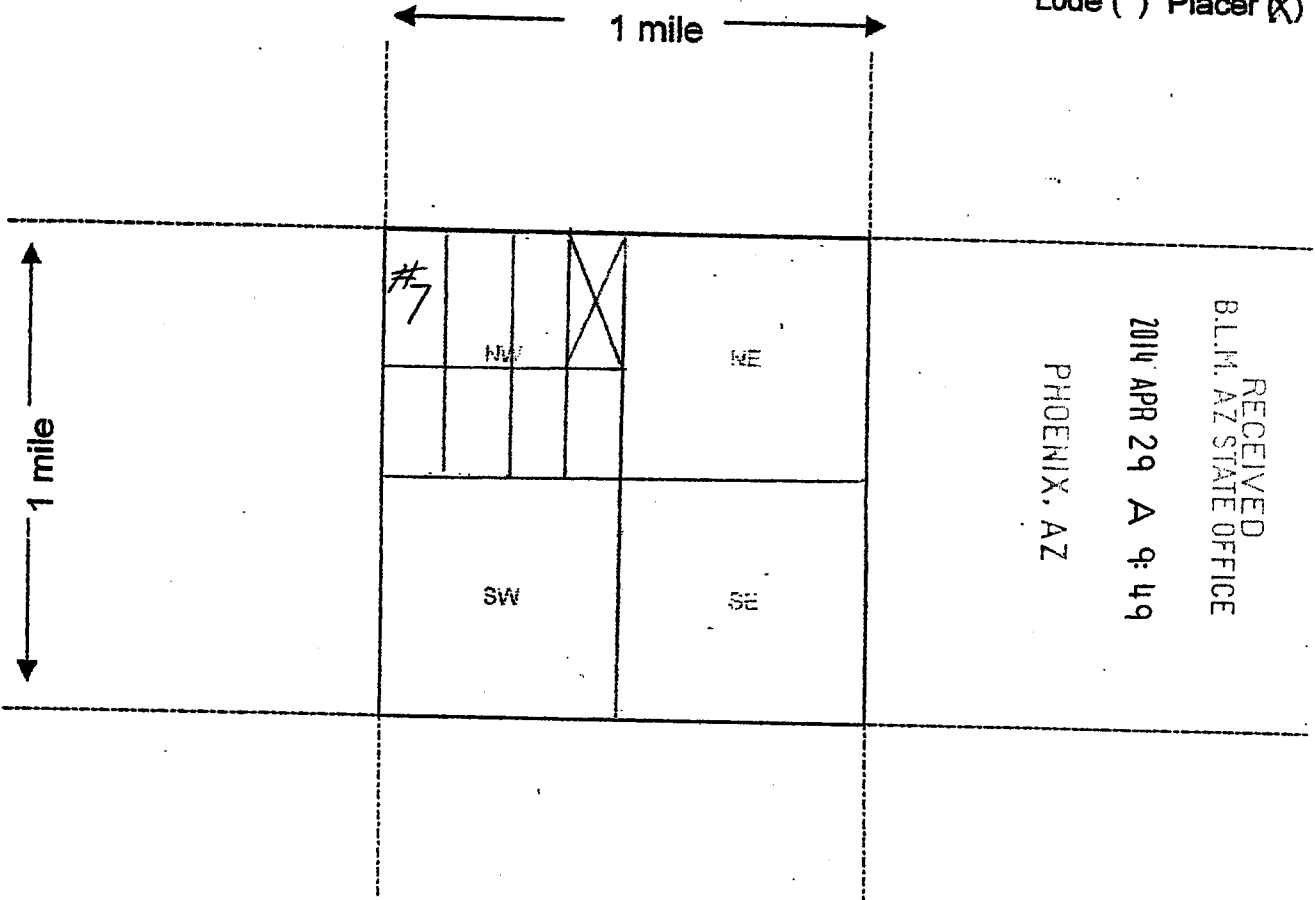
RECORDERS MEMO: LEGIBILITY  
QUESTIONABLE FOR GOOD REPRODUCTION

AMC428149



**MINING CLAIM MAP**

Lode ( ) Placer (X)



Scale : 1" = 2000 feet



1. The above map depicts the Best Chance # 7 mining claim, which is located in Section (s) 4, Township 8 N, Range 4 W, Gila and Salt River Base and Meridian, Yavapai County, Arizona.

2. The type of corner and location monuments used are as follows: Metal post in ground with 2" PVC pipe over metal post.

3. The bearings and distances in degrees and feet between claim corners are as depicted on the map.

Form MCF100a  
Revised July 2005

This form is available from the Arizona Department of Mines & Mineral Resources and may be reproduced.

RECORDERS MEMO: LEGIBILITY  
QUESTIONABLE FOR GOOD REPRODUCTION

AMC428149



send to

**LOCATION NOTICE FOR PLACER MINING CLAIM**

NOTICE IS HEREBY GIVEN that the Best Chance #8  
placer mining claim has been located by  
Dan R. Turner whose current mailing  
address is P.O. Box 2387  
Wickenburg, Az. 85358

RECEIVED  
BLM, AZ STATE OFFICE  
2014 APR 29 A 9:49  
PHOENIX, AZ  
BLM  
Date  
Stamp

The general course of this claim is North/South and it is situated in  
Yavapai County, Arizona.

This claim is 1320' feet in length and 660' feet in width. This claim runs from the  
location monument on which this location notice is posted approximately 1320 feet in a North  
direction to the North end line and 660 feet in a East direction to the East end line.  
This claim is marked by four monuments, one at each corner of the claim.

The location monument on which this notice is posted is situated within Section 33, Township  
9 N, Range 4 W, Gila Salt River Base and Meridian, Arizona. This claim encompasses  
portions of the following legal subdivision(s) if located by legal subdivision or the following quarter section (s),  
section (s), Township (s) and Range (s) SW 1/4, SW 1/4, SW 1/4, section 33  
T9N, R4W, Gila Salt River Base and Meridian, Arizona.

The locality of this claim with reference to some natural object or permanent monument and additional  
information (if any) concerning its locality are as follows: location Monument for Claim #8  
is at USGS Corner Monument on the SW corner of Sec 33  
T9N, R4W

DATED AND POSTED on the ground this 22 day of Feb., 2014.

LOCATOR (s) Dan R. Turner for Western Sunlight Corp.  
Dan R. Turner

Form MCF102  
Revised July 2005

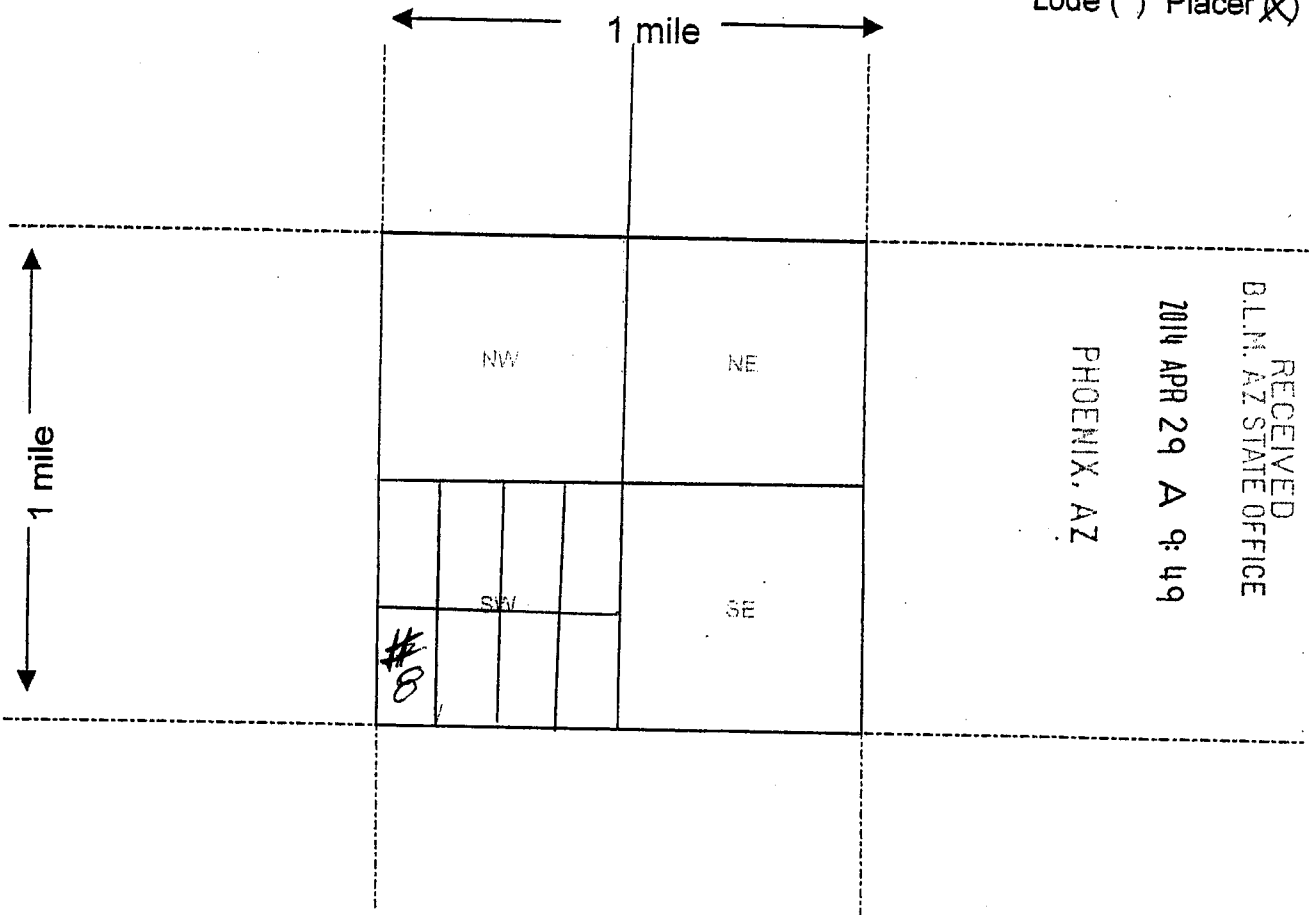
This form is available from the Arizona Department of Mines & Mineral Resources and may be reproduced.

RECORDERS MEMO: LEGIBILITY  
QUESTIONABLE FOR GOOD REPRODUCTION

AN0428150

MINING CLAIM MAP

Lode ( ) Placer



Scale : 1" = 2000 feet



1. The above map depicts the Best Chance #8 mining claim, which is located in Section (s) 33, Township 9 N, Range 4 W, Gila and Salt River Base and Meridian, Yavapai County, Arizona.

2. The type of corner and location monuments used are as follows: Metal post in ground with 2" PVC pipe over metal post.

3. The bearings and distances in degrees and feet between claim corners are as depicted on the map.

Form MCF100a  
Revised July 2005

This form is available from the Arizona Department of Mines & Mineral Resources and may be reproduced.

AMC428150

RECORDERS MEMO: LEGIBILITY  
QUESTIONABLE FOR GOOD REPRODUCTION



send to

LOCATION NOTICE FOR PLACER MINING CLAIM

NOTICE IS HEREBY GIVEN that the Best Chance #9

placer mining claim has been located by

Dan R. Turner whose current mailing

address is P.O. Box 2387

Wickenburg, Az. 85358

RECEIVED  
BLM, AZ STATE OFFICE  
2014 APR 29 A 9:49  
PHOENIX, AZ  
BLM  
Date  
Stamp

The general course of this claim is North/South and it is situated in

Yavapai County, Arizona.

This claim is 1320' feet in length and 660' feet in width. This claim runs from the

location monument on which this location notice is posted approximately 1320 feet in a North direction to the North end line and 660 feet in a East direction to the East end line.

This claim is marked by four monuments, one at each corner of the claim.

The location monument on which this notice is posted is situated within Section 33, Township

9 N, Range 4 W, Gila Salt River Base and Meridian, Arizona. This claim encompasses portions of the following legal subdivision(s) if located by legal subdivision or the following quarter section (s), section (s), Township (s) and Range (s) SE1/4, SW1/4, SW1/4, Section 33

T9N, R4W, Gila Salt River Base and Meridian, Arizona.

The locality of this claim with reference to some natural object or permanent monument and additional information (if any) concerning its locality are as follows: location monument for

claim #9 is 660 ft E of USGS monument on the SW  
Corner of Section 33, T9N, R4W

DATED AND POSTED on the ground this 22 day of Feb., 2014.

LOCATOR (s) Dan R. Turner for Western Sunlight Corp.  
Dan R. Turner

Form MCF102  
Revised July 2005

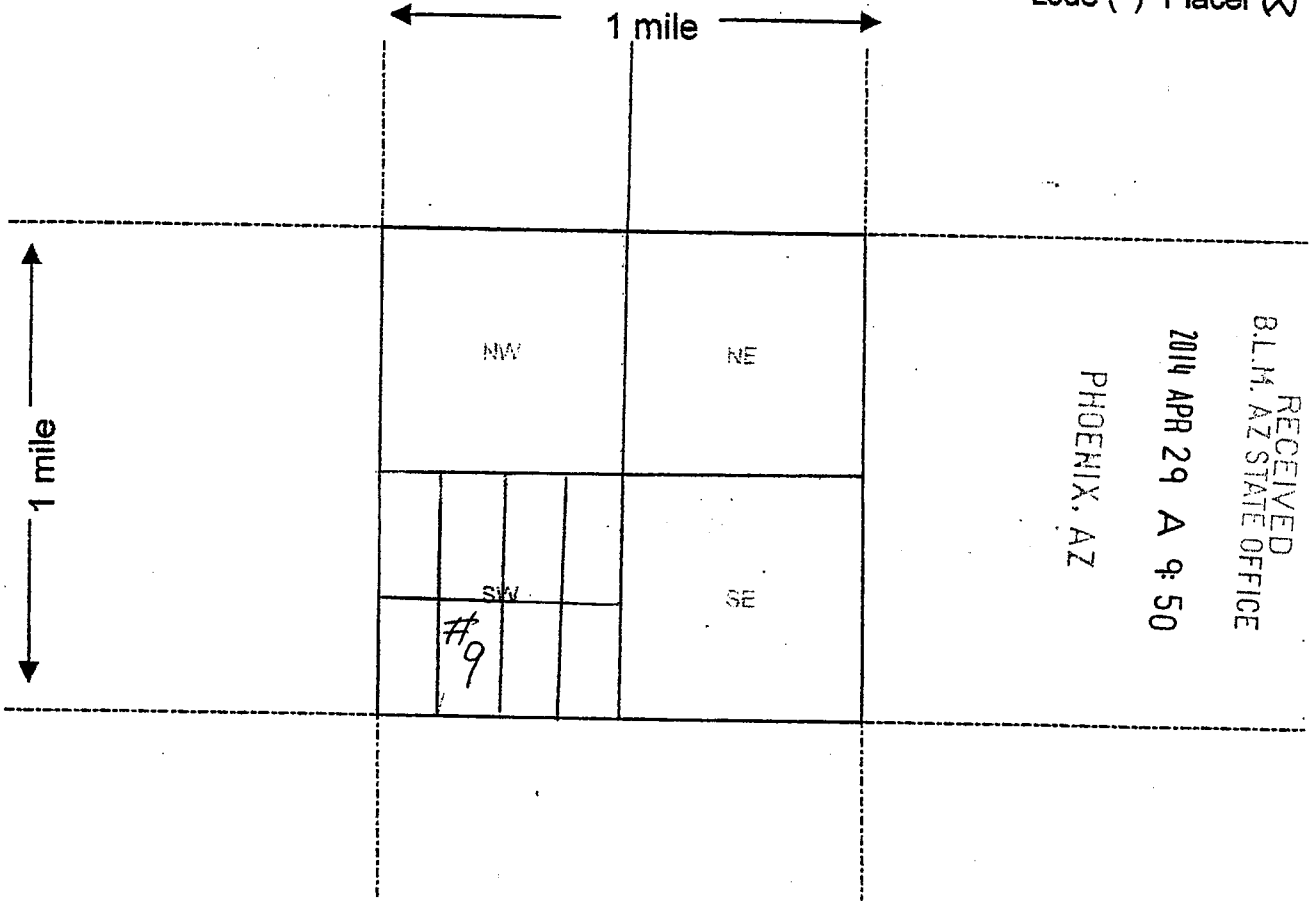
This form is available from the Arizona Department of Mines & Mineral Resources and may be reproduced.

RECORDERS MEMO: LEGIBILITY  
QUESTIONABLE FOR GOOD REPRODUCTION

AMC4281811

**MINING CLAIM MAP**

Lode ( ) Placer (X)



RECEIVED  
B.L.M. AZ STATE OFFICE  
2014 APR 29 A 9:50  
PHOENIX, AZ

AMC428151

Scale : 1" = 2000 feet



1. The above map depicts the Best Chance #9 mining claim, which is located in Section (s) 33, Township 9 N, Range 4 W, Gila and Salt River Base and Meridian, Yavapai County, Arizona.
2. The type of corner and location monuments used are as follows: Metal post in ground with 2" PVC pipe over metal post.
3. The bearings and distances in degrees and feet between claim corners are as depicted on the map.

Form MCF100a  
Revised July 2005

This form is available from the Arizona Department of Mines & Mineral Resources and may be reproduced.

RECORDERS MEMO: LEGIBILITY  
QUESTIONABLE FOR GOOD REPRODUCTION



send to

LOCATION NOTICE FOR PLACER MINING CLAIM

NOTICE IS HEREBY GIVEN that the Best Chance #10  
\_\_\_\_\_ placer mining claim has been located by  
Dan R. Turner whose current mailing  
address is P.O. Box 2387  
Wickenburg, Az, 85358

RECEIVED  
BLM, AZ STATE OFFICE  
2014 APR 29 A 9:50  
PHOENIX, AZ  
BLM  
Date  
Stamp

The general course of this claim is North/South and it is situated in  
Yavapai County, Arizona.

This claim is 1320' feet in length and 660' feet in width. This claim runs from the  
location monument on which this location notice is posted approximately 1320 feet in a North  
direction to the North end line and 660 feet in a East direction to the East end line.  
This claim is marked by four monuments, one at each corner of the claim.

The location monument on which this notice is posted is situated within Section 33, Township  
9 N, Range 4 W, Gila Salt River Base and Meridian, Arizona. This claim encompasses  
portions of the following legal subdivision(s) if located by legal subdivision or the following quarter section (s),  
section (s), Township (s) and Range (s) SW 1/2, SE 1/4, SW 1/4, section 33  
T9N, R4W, Gila Salt River Base and Meridian, Arizona.

The locality of this claim with reference to some natural object or permanent monument and additional  
information (if any) concerning its locality are as follows: location monument for Claim  
#10 is 1320 ft E of the USGS monument on the SW  
corner of Section 33, T9N, R4W

DATED AND POSTED on the ground this 22 day of Feb., 2014.  
LOCATOR (s) Dan R. Turner for Western Sunlight Corp.  
Dan R. Turner

Form MCF102  
Revised July 2005

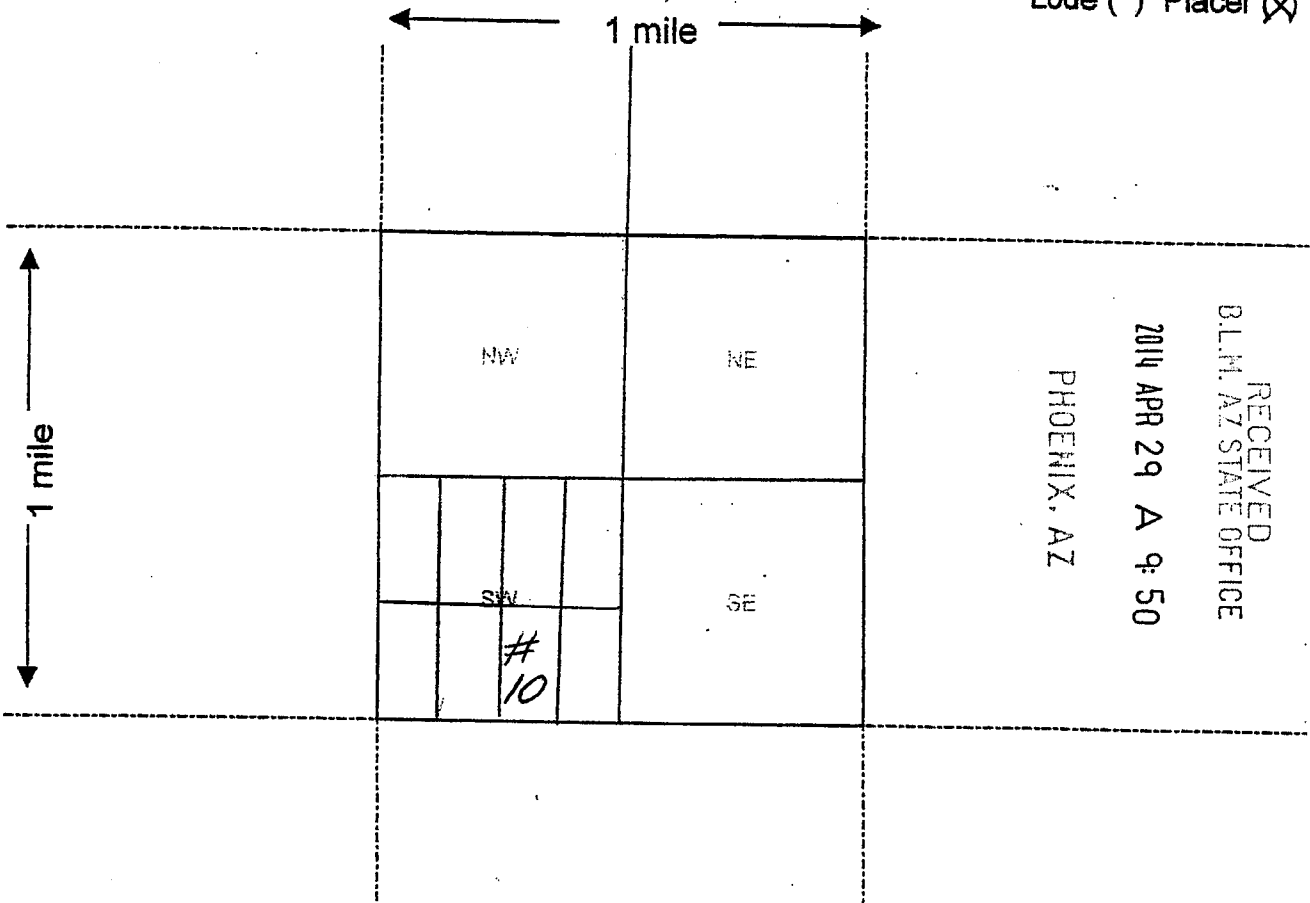
This form is available from the Arizona Department of Mines & Mineral Resources and may be reproduced.

RECORDERS MEMO: LEGIBILITY  
QUESTIONABLE FOR GOOD REPRODUCTION

AMC428152

**MINING CLAIM MAP**

Lode ( ) Placer (X)



Scale : 1" = 2000 feet



1. The above map depicts the Best Chance #10 mining claim, which is located in Section (s) 33, Township 9 N, Range 4 W, Gila and Salt River Base and Meridian, Yavapai County, Arizona.
2. The type of corner and location monuments used are as follows: Metal post in ground with 2" PVC pipe over metal post.
3. The bearings and distances in degrees and feet between claim corners are as depicted on the map.

Form MCF100a  
Revised July 2005

This form is available from the Arizona Department of Mines & Mineral Resources and may be reproduced.

RECORDERS MEMO: LEGIBILITY  
QUESTIONABLE FOR GOOD REPRODUCTION

AMC4281521



send to  
LOCATION NOTICE FOR PLACER MINING CLAIM  
NOTICE IS HEREBY GIVEN that the Best Chance #11  
\_\_\_\_\_ placer mining claim has been located by  
Dan R. Turner whose current mailing  
address is P.O. Box 2387  
Wickenburg, Az, 85358

RECEIVED  
BLM, AZ STATE OFFICE  
2014 APR 29 A 9:50  
PHOENIX, AZ  
BLM  
Date  
Stamp

The general course of this claim is North/South and it is situated in  
Yavapai County, Arizona.

This claim is 1320' feet in length and 660' feet in width. This claim runs from the  
location monument on which this location notice is posted approximately 1320 feet in a North  
direction to the North end line and 660 feet in a East direction to the East end line.  
This claim is marked by four monuments, one at each corner of the claim.

The location monument on which this notice is posted is situated within Section 33, Township  
9 N, Range 4 W, Gila Salt River Base and Meridian, Arizona. This claim encompasses  
portions of the following legal subdivision(s) if located by legal subdivision or the following quarter section (s),  
section (s), Township (s) and Range (s) SE 1/2, SE 1/4, SW 1/4, Section 33  
T9N, R4W, Gila Salt River Base and Meridian, Arizona.

The locality of this claim with reference to some natural object or permanent monument and additional  
information (if any) concerning its locality are as follows: location monument for Claim  
#11 is 1,980ft E of the USGS Monument at the  
SW corner of section 33, T9N, R4W

DATED AND POSTED on the ground this 22 day of Feb., 2014.

LOCATOR (s) Dan R. Turner for Western Sunlight Corp.  
Dan R. Turner

Form MCF102  
Revised July 2005

This form is available from the Arizona Department of Mines & Mineral Resources and may be reproduced.

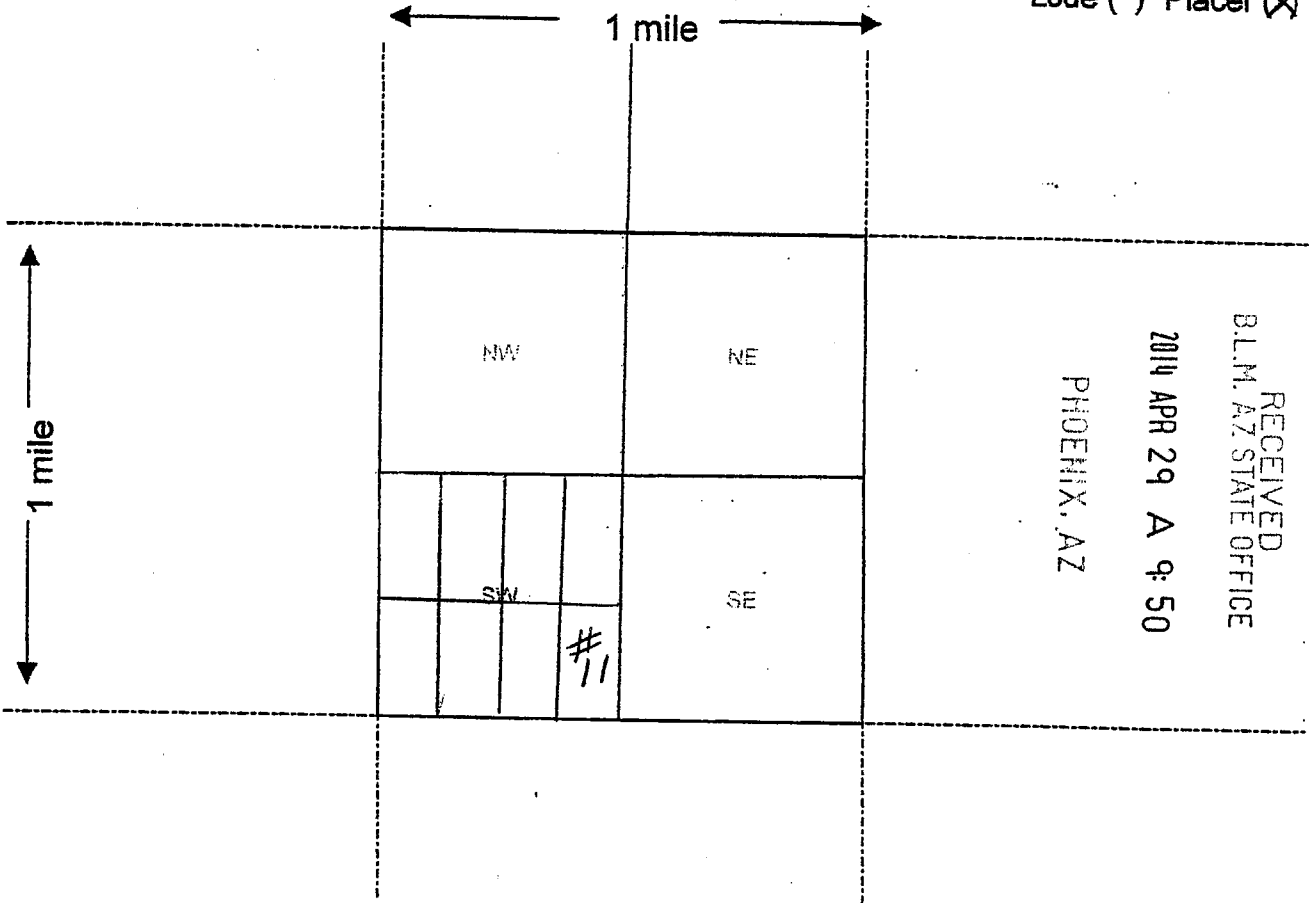
RECORDERS MEMO: LEGIBILITY  
QUESTIONABLE FOR GOOD REPRODUCTION

AMC428153



**MINING CLAIM MAP**

Lode ( ) Placer (X)



RECEIVED  
BLM, AZ STATE OFFICE  
2014 APR 29 A 9:50  
PHOENIX, AZ

AM0428153

Scale: 1" = 2000 feet



1. The above map depicts the Best Chance # 11 mining claim, which is located in Section (s) 33, Township 9 N, Range 4 W, Gila and Salt River Base and Meridian, Yavapai County, Arizona.
2. The type of corner and location monuments used are as follows: Metal post in ground with 2" PVC pipe over metal post.
3. The bearings and distances in degrees and feet between claim corners are as depicted on the map.

Form MCF100a  
Revised July 2005

This form is available from the Arizona Department of Mines & Mineral Resources and may be reproduced.

RECORDERS MEMO: LEGIBILITY  
QUESTIONABLE FOR GOOD REPRODUCTION



RECEIVED  
BLM, AZ STATE OFFICE

2014 APR 29 A 9:50

PHOENIX, AZ

BLM  
Date  
Stamp

send to

LOCATION NOTICE FOR PLACER MINING CLAIM

NOTICE IS HEREBY GIVEN that the Best Chance #12

placer mining claim has been located by

Dan R. Turner whose current mailing

address is P.O. Box 2387

Wickenburg, Az. 85358

The general course of this claim is North/South and it is situated in

Yavapai County, Arizona.

This claim is 1320' feet in length and 660' feet in width. This claim runs from the

location monument on which this location notice is posted approximately 1320 feet in a North direction to the North end line and 660 feet in a East direction to the East end line.

This claim is marked by four monuments, one at each corner of the claim.

The location monument on which this notice is posted is situated within Section 33, Township

9 N, Range 4 W, Gila Salt River Base and Meridian, Arizona. This claim encompasses

portions of the following legal subdivision(s) if located by legal subdivision or the following quarter section (s),

section (s), Township (s) and Range (s) SW 1/2, SW 1/4, SE 1/4, Section 33

T9N, R4W

, Gila Salt River Base and Meridian, Arizona.

The locality of this claim with reference to some natural object or permanent monument and additional

information (if any) concerning its locality are as follows: location monument for Claim

#12 is 2,640 ft E of the USGS monument on the SW

corner of section 33, T9N, R4W

DATED AND POSTED on the ground this 22 day of Feb., 2014.

LOCATOR (s) Dan R. Turner for Western Sunlight Corp,

Dan R. Turner

Form MCF102  
Revised July 2005

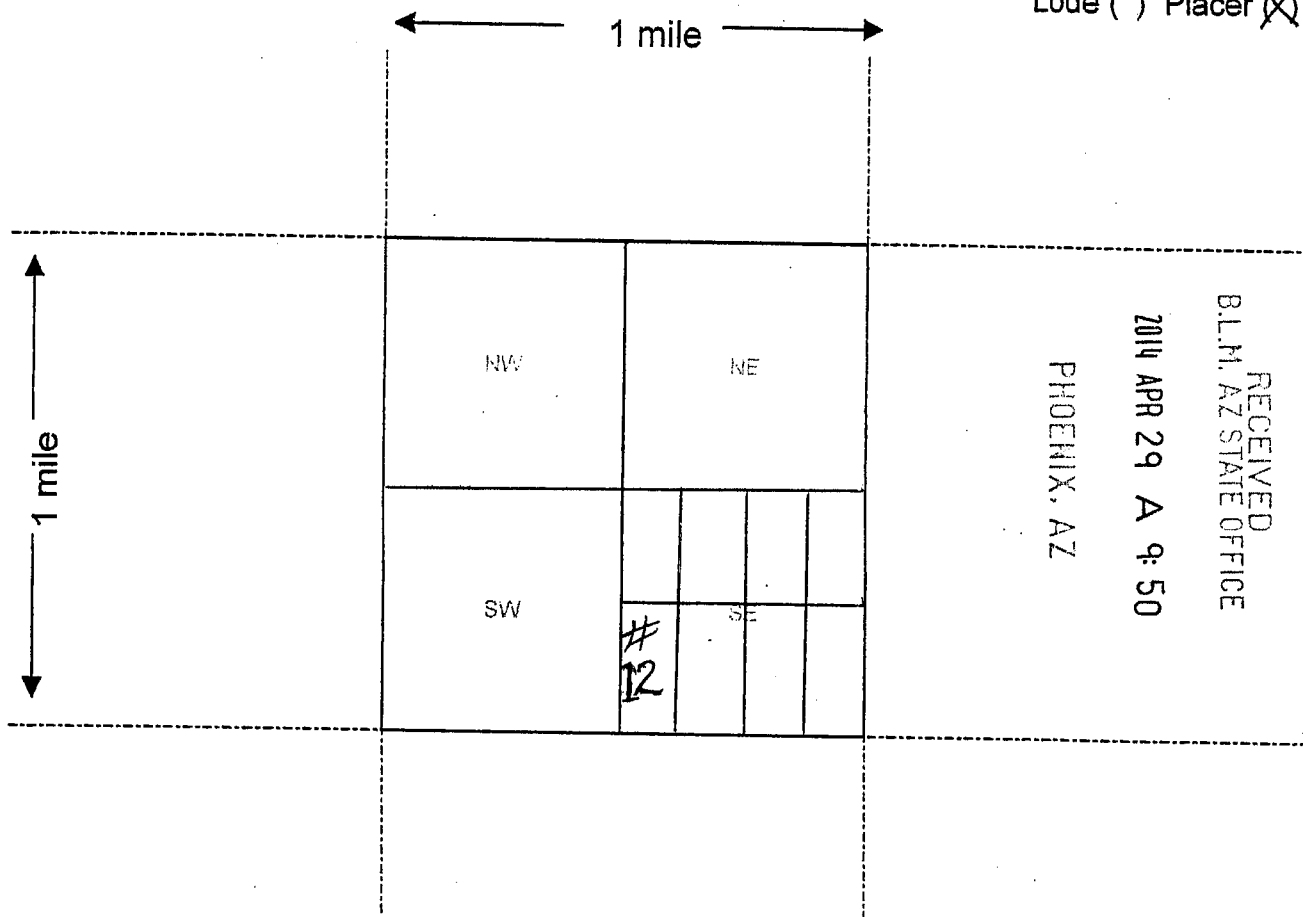
This form is available from the Arizona Department of Mines & Mineral Resources and may be reproduced.

RECORDERS MEMO: LEGIBILITY  
QUESTIONABLE FOR GOOD REPRODUCTION

AMC428154

**MINING CLAIM MAP**

Lode ( ) Placer (X)



Scale : 1" = 2000 feet



1. The above map depicts the Best Chance # 12 mining claim, which is located in Section (s) 33, Township 9 N, Range 4 W, Gila and Salt River Base and Meridian, Yavapai County, Arizona.

2. The type of corner and location monuments used are as follows: Metal post in ground with 2" pvc pipe over metal post.

3. The bearings and distances in degrees and feet between claim corners are as depicted on the map.

Form MCF100a  
Revised July 2005

This form is available from the Arizona Department of Mines & Mineral Resources and may be reproduced.

RECORDERS MEMO: LEGIBILITY  
QUESTIONABLE FOR GOOD REPRODUCTION

AMC 428154



send to

LOCATION NOTICE FOR PLACER MINING CLAIM

NOTICE IS HEREBY GIVEN that the Best Chance #13

placer mining claim has been located by

Dan R. Turner whose current mailing

address is P.O. Box 2387

Wickenburg, Az. 85358

BLM  
Date  
Stamp

PHOENIX, AZ

2014 APR 29 A 9:50

RECEIVED  
BLM  
AZ STATE OFFICE

The general course of this claim is North/South and it is situated in

Yavapai County, Arizona.

This claim is 1320' feet in length and 660' feet in width. This claim runs from the

location monument on which this location notice is posted approximately 1320 feet in a North direction to the North end line and 660 feet in a East direction to the East end line.

This claim is marked by four monuments, one at each corner of the claim.

The location monument on which this notice is posted is situated within Section 33, Township

9 N, Range 4 W, Gila Salt River Base and Meridian, Arizona. This claim encompasses

portions of the following legal subdivision(s) if located by legal subdivision or the following quarter section (s),

section (s), Township (s) and Range (s) SE 1/2, SW 1/4, SE 1/4, Section 33

T9N, R4W

Gila Salt River Base and Meridian, Arizona.

The locality of this claim with reference to some natural object or permanent monument and additional information (if any) concerning its locality are as follows: location monument for Claim

#13 is 3,300 ft E of the USGS monument on the SW

corner of section 33, T9N, R4W

DATED AND POSTED on the ground this 22 day of Feb., 2014.

LOCATOR (s) Dan R. Turner for Western Sunlight Corp,  
Dan R. Turner

Form MCF102  
Revised July 2005

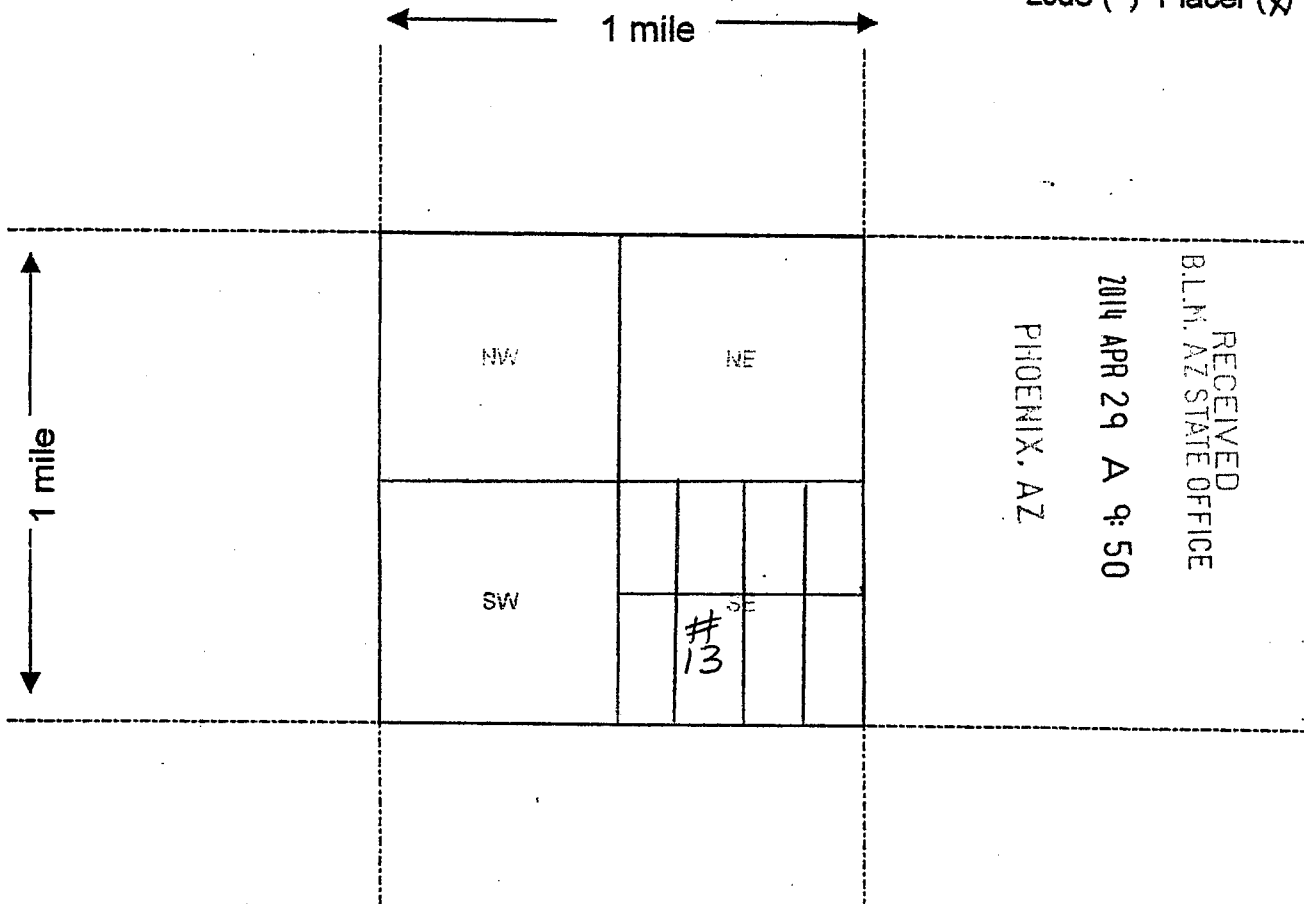
This form is available from the Arizona Department of Mines & Mineral Resources and may be reproduced.

RECORDERS MEMO: LEGIBILITY  
QUESTIONABLE FOR GOOD REPRODUCTION

AMC428158

**MINING CLAIM MAP**

Lode ( ) Placer (X)



Scale : 1" = 2000 feet



AMC 428158

1. The above map depicts the Best Chance #13 mining claim, which is located in Section (s) 33, Township 9 N, Range 4 W, Gila and Salt River Base and Meridian, Yavapai County, Arizona.
2. The type of corner and location monuments used are as follows: Metal post in ground with 2" PVC pipe over metal post.
3. The bearings and distances in degrees and feet between claim corners are as depicted on the map.

Form MCF100a  
Revised July 2005

This form is available from the Arizona Department of Mines & Mineral Resources and may be reproduced.

RECORDERS MEMO: LEGIBILITY  
QUESTIONABLE FOR GOOD REPRODUCTION



send to

LOCATION NOTICE FOR PLACER MINING CLAIM

NOTICE IS HEREBY GIVEN that the Best Chance #17

\_\_\_\_\_ placer mining claim has been located by

Dan R. Turner whose current mailing

address is P.O. Box 2387

Wickenburg, Az. 85358

RECEIVED  
BLM AZ STATE OFFICE  
2014 APR 29 A 9:50  
PHOENIX, AZ  
BLM  
Date  
Stamp

The general course of this claim is North/South and it is situated in

Yavapai County, Arizona.

This claim is 1320' feet in length and 660' feet in width. This claim runs from the location monument on which this location notice is posted approximately 1320 feet in a North direction to the North end line and 660 feet in a East direction to the East end line.

This claim is marked by four monuments, one at each corner of the claim.

The location monument on which this notice is posted is situated within Section 33, Township 9 N, Range 4 W, Gila Salt River Base and Meridian, Arizona. This claim encompasses

portions of the following legal subdivision(s) if located by legal subdivision or the following quarter section (s), section (s), Township (s) and Range (s) NE 1/4, NW 1/4, SE 1/4, Section 33

T9N, R4W, Gila Salt River Base and Meridian, Arizona.

The locality of this claim with reference to some natural object or permanent monument and additional information (if any) concerning its locality are as follows: location monument for Claim #17 is 3,300ft E and 1,320 ft N of the USGS monument at the SW corner of section 33, T9N, R4W

DATED AND POSTED on the ground this 22 day of Feb., 2014.

LOCATOR (s) Dan R. Turner for Western Sunlight Corp.  
Dan R. Turner

Form MCF102  
Revised July 2005

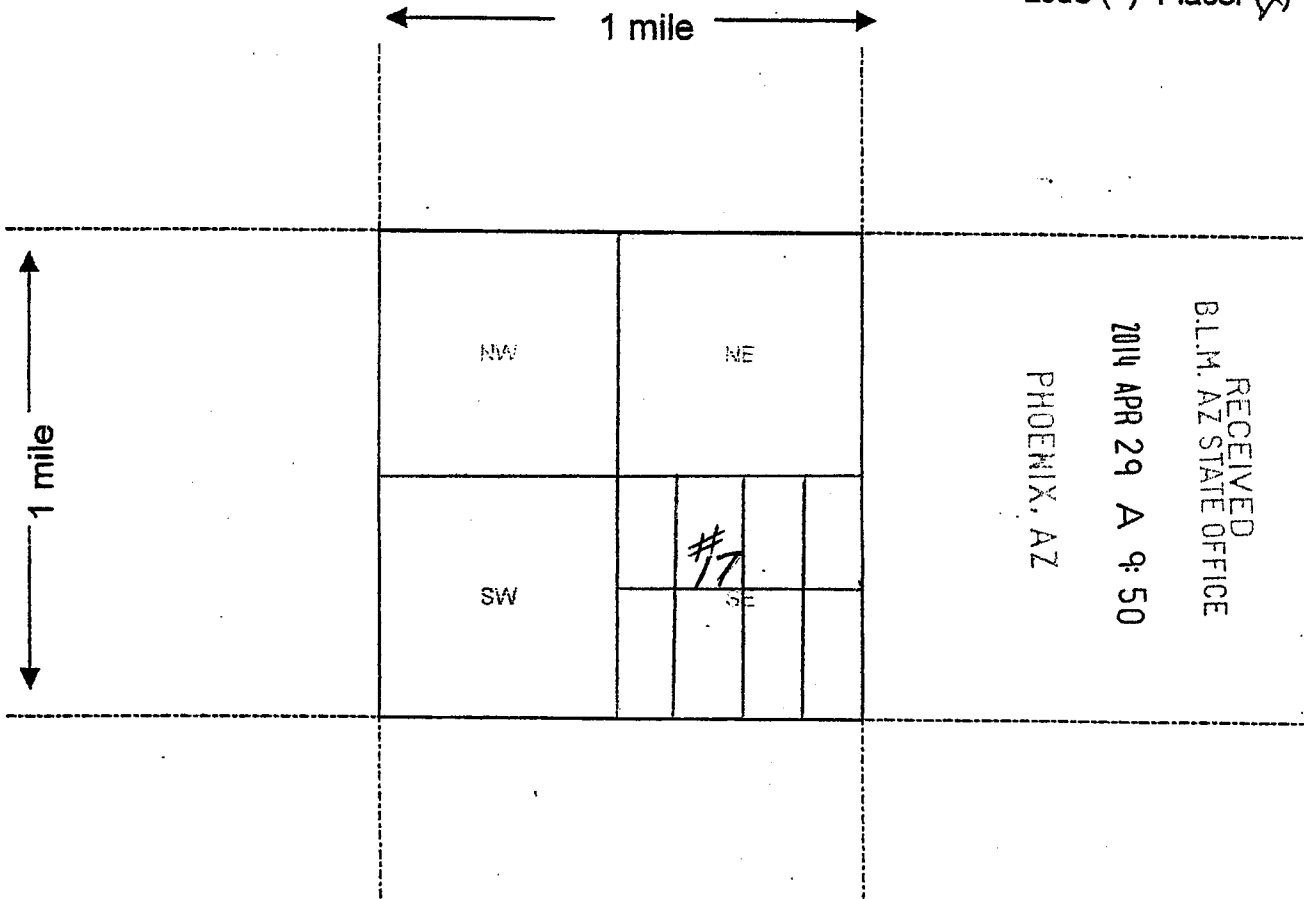
This form is available from the Arizona Department of Mines & Mineral Resources and may be reproduced.

RECORDERS MEMO: LEGIBILITY  
QUESTIONABLE FOR GOOD REPRODUCTION

AMC428156

**MINING CLAIM MAP**

Lode ( ) Placer



Scale : 1" = 2000 feet



1. The above map depicts the Best Chance #17 mining claim, which is located in Section (s) 33, Township 9 N, Range 4 W, Gila and Salt River Base and Meridian, Yavapai County, Arizona.
2. The type of corner and location monuments used are as follows: Metal post in ground with 2" pvc pipe over metal post.
3. The bearings and distances in degrees and feet between claim corners are as depicted on the map.

Form MCF100a  
Revised July 2005

This form is available from the Arizona Department of Mines & Mineral Resources and may be reproduced.

RECORDERS MEMO: LEGIBILITY  
QUESTIONABLE FOR GOOD REPRODUCTION

AM0428186



send to

LOCATION NOTICE FOR PLACER MINING CLAIM

NOTICE IS HEREBY GIVEN that the Best Chance #18

placer mining claim has been located by

Dan R. Turner whose current mailing

address is P.O. Box 2387

Wickenburg, Az. 85358

RECEIVED  
BLM, AZ STATE OFFICE  
2014 APR 29 A 9:50  
PHOENIX, AZ  
BLM  
Date  
Stamp

The general course of this claim is North/South and it is situated in

Yavapai County, Arizona.

This claim is 1320' feet in length and 660' feet in width. This claim runs from the

location monument on which this location notice is posted approximately 1320 feet in a North direction to the North end line and 660 feet in a East direction to the East end line.

This claim is marked by four monuments, one at each corner of the claim.

The location monument on which this notice is posted is situated within Section 33, Township

9 N, Range 4 W, Gila Salt River Base and Meridian, Arizona. This claim encompasses

portions of the following legal subdivision(s) if located by legal subdivision or the following quarter section (s),

section (s), Township (s) and Range (s) NW 1/4, NW 1/4, SE 1/4, Section 33

T9N, R4W, Gila Salt River Base and Meridian, Arizona.

The locality of this claim with reference to some natural object or permanent monument and additional

information (if any) concerning its locality are as follows: location Monument for Claim

#18 is 2,640ft E and 1,320ft N of the USGS

monument at the SW corner of section 33, T9N, R4W

DATED AND POSTED on the ground this 22 day of Feb., 2014.

LOCATOR (s) Dan R. Turner for Western Sunlight Corp,

Dan R. Turner

Form MCF102  
Revised July 2005

This form is available from the Arizona Department of Mines & Mineral Resources and may be reproduced.

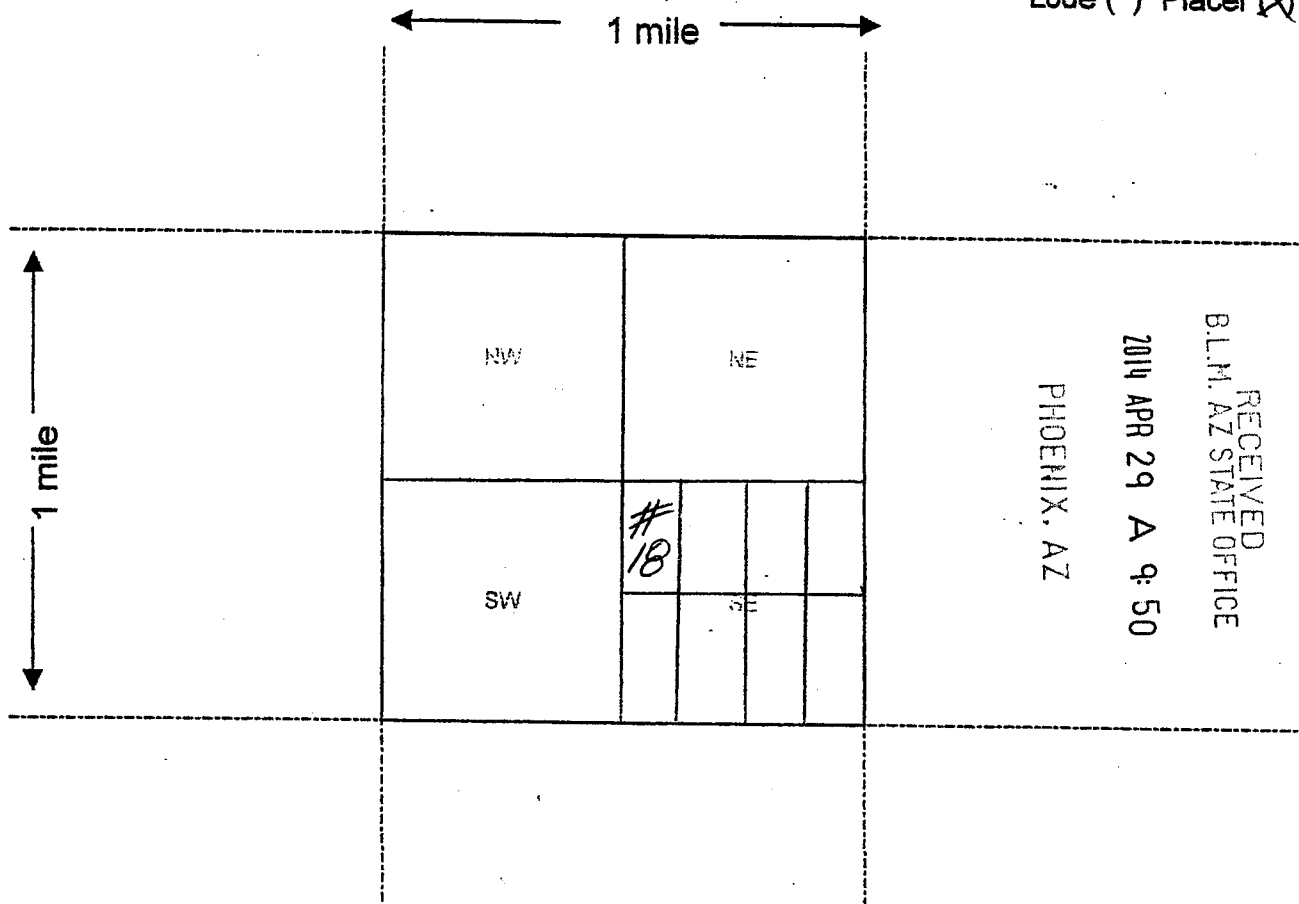
RECORDERS MEMO: LEGIBILITY  
QUESTIONABLE FOR GOOD REPRODUCTION

AMC4281571



**MINING CLAIM MAP**

Lode ( ) Placer (X)



Scale : 1" = 2000 feet



1. The above map depicts the Best Chance #18 mining claim, which is located in Section (s) 33, Township 9 N, Range 4 W, Gila and Salt River Base and Meridian, Yavapai County, Arizona.

2. The type of corner and location monuments used are as follows: Metal post in ground with 2" PVC pipe over metal post.

3. The bearings and distances in degrees and feet between claim corners are as depicted on the map.

Form MCF100a  
Revised July 2005

This form is available from the Arizona Department of Mines & Mineral Resources and may be reproduced.

RECORDERS MEMO: LEGIBILITY  
QUESTIONABLE FOR GOOD REPRODUCTION

AMC 4281571



send to

**LOCATION NOTICE FOR PLACER MINING CLAIM**

NOTICE IS HEREBY GIVEN that the Best Chance #20  
\_\_\_\_\_ placer mining claim has been located by  
Dan R. Turner whose current mailing  
address is P.O. Box 2387  
Wickenburg, Az. 85358

RECEIVED  
BLM, AZ STATE OFFICE  
2014 APR 29 A 9:50  
PHOENIX, AZ  
BLM  
Date  
Stamp

The general course of this claim is North/South and it is situated in  
Yavapai County, Arizona.

This claim is 1320' feet in length and 660' feet in width. This claim runs from the  
location monument on which this location notice is posted approximately 1320 feet in a North  
direction to the North end line and 660 feet in a East direction to the East end line.

This claim is marked by four monuments, one at each corner of the claim.

The location monument on which this notice is posted is situated within Section 33, Township  
9 N, Range 4 W, Gila Salt River Base and Meridian, Arizona. This claim encompasses  
portions of the following legal subdivision(s) if located by legal subdivision or the following quarter section (s),  
section (s), Township (s) and Range (s) NW 1/4, NE 1/4, SW 1/4, Section 33  
T9N, R4W, Gila Salt River Base and Meridian, Arizona.

The locality of this claim with reference to some natural object or permanent monument and additional  
information (if any) concerning its locality are as follows: location monument for  
Claim #20 is 1,320ft E and 1,320ft N of the USFS monument  
on the SW corner of Section 33, T9N, R4W

DATED AND POSTED on the ground this 22 day of Feb., 2014.

LOCATOR (s) Dan R. Turner for Western Sunlight Corp,  
Dan R. Turner

Form MCF102  
Revised July 2005

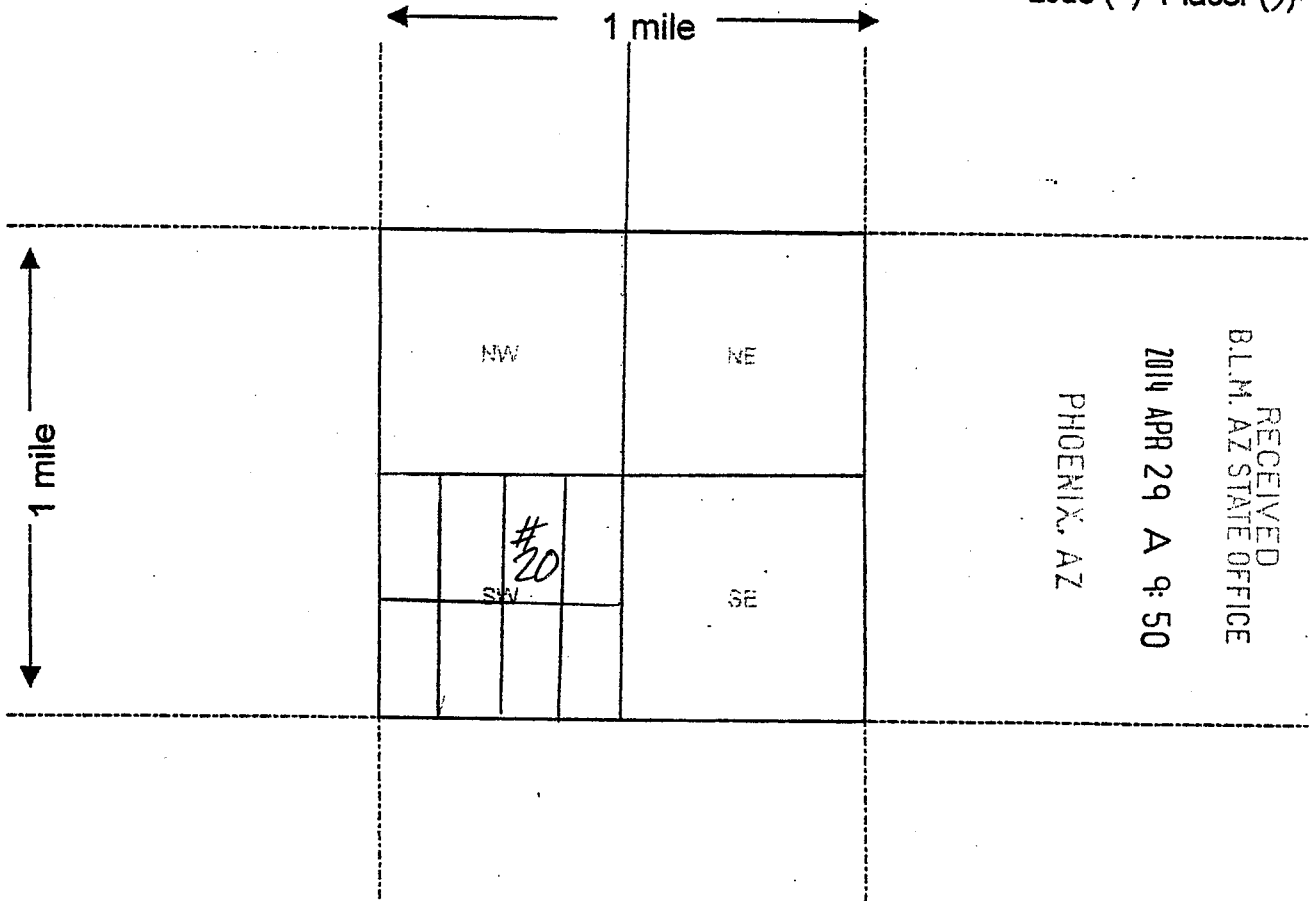
This form is available from the Arizona Department of Mines & Mineral Resources and may be reproduced.

RECORDERS MEMO: LEGIBILITY  
QUESTIONABLE FOR GOOD REPRODUCTION

AMC428158

**MINING CLAIM MAP**

Lode ( ) Placer (X)



Scale : 1" = 2000 feet



AMC428158

1. The above map depicts the Best Chance #20 mining claim, which is located in Section (s) 33, Township 9 N, Range 4 W, Gila and Salt River Base and Meridian, Yavapai County, Arizona.
2. The type of corner and location monuments used are as follows: Metal post in ground with 2" pvc pipe over metal post.
3. The bearings and distances in degrees and feet between claim corners are as depicted on the map.

Form MCF100a  
Revised July 2005

This form is available from the Arizona Department of Mines & Mineral Resources and may be reproduced.

RECORDERS MEMO: LEGIBILITY  
QUESTIONABLE FOR GOOD REPRODUCTION



send to

LOCATION NOTICE FOR PLACER MINING CLAIM

NOTICE IS HEREBY GIVEN that the Best Chance #21

placer mining claim has been located by

Dan R. Turner whose current mailing

address is P.O. Box 2387

Wickenburg, Az. 85358

RECEIVED  
B.L.M. AZ STATE OFFICE  
2014 APR 29 A 9:50  
PHOENIX, AZ  
BLM  
Date  
Stamp

The general course of this claim is North/South and it is situated in

Yavapai County, Arizona.

This claim is 1320' feet in length and 660' feet in width. This claim runs from the

location monument on which this location notice is posted approximately 1320 feet in a North direction to the North end line and 660 feet in a East direction to the East end line.

This claim is marked by four monuments, one at each corner of the claim.

The location monument on which this notice is posted is situated within Section 33, Township

9 N, Range 4 W, Gila Salt River Base and Meridian, Arizona. This claim encompasses

portions of the following legal subdivision(s) if located by legal subdivision or the following quarter section (s),

section (s), Township (s) and Range (s) NE1/4, NW1/4, SW1/4, Section 33,

T9N, R4W, Gila Salt River Base and Meridian, Arizona.

The locality of this claim with reference to some natural object or permanent monument and additional

information (if any) concerning its locality are as follows: location monument for Claim

#21 is 660ft E and 1,320ft N of the USGS monument

at the SW corner of section 33, T9N, R4W

DATED AND POSTED on the ground this 22 day of Feb., 2014.

LOCATOR (s) Dan R. Turner for Western Sunlight Corp,

Dan R. Turner

Form MCF102  
Revised July 2005

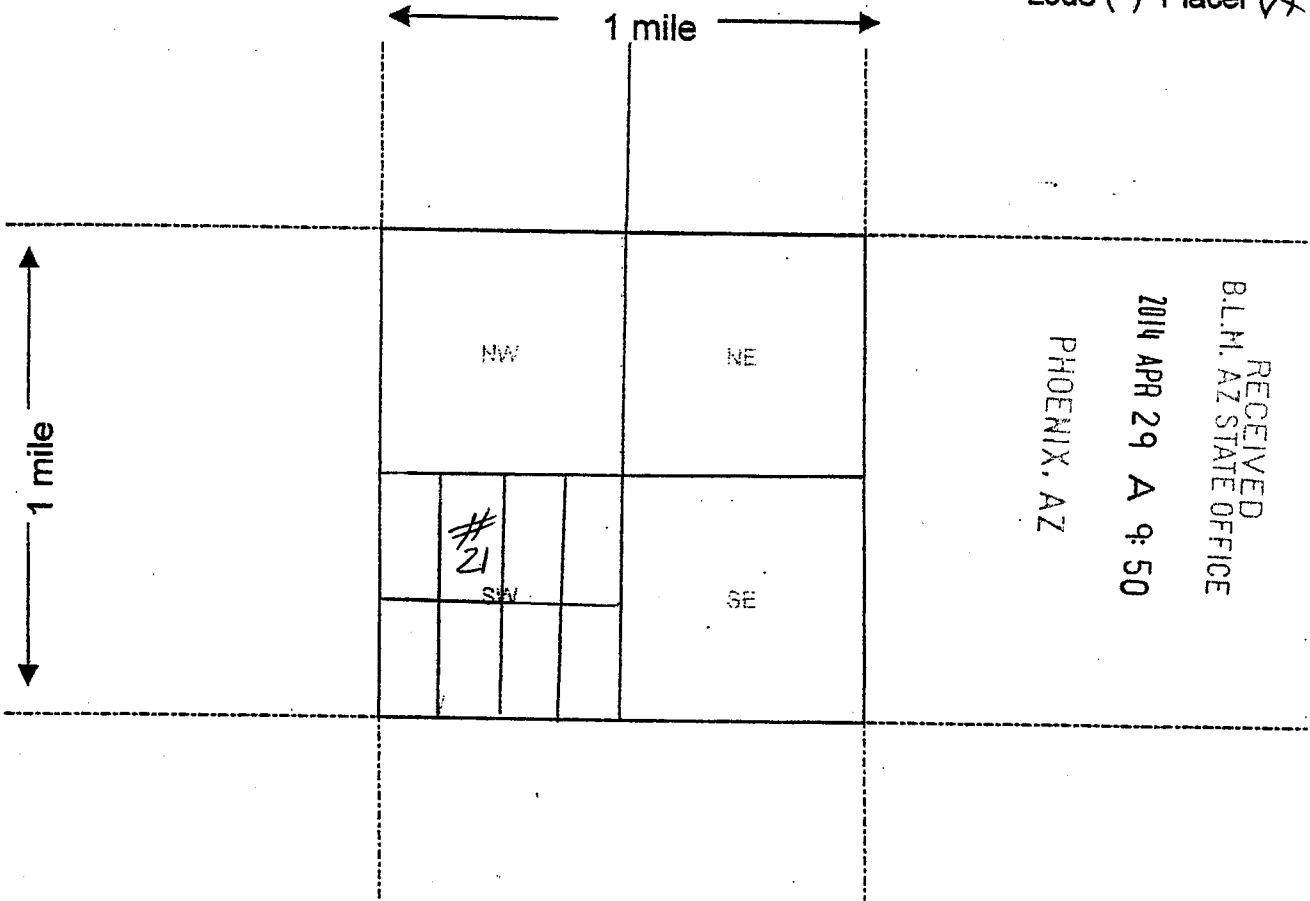
This form is available from the Arizona Department of Mines & Mineral Resources and may be reproduced.

RECORDERS MEMO: LEGIBILITY  
QUESTIONABLE FOR GOOD REPRODUCTION

AMC428159

**MINING CLAIM MAP**

Lode ( ) Placer (X)



RECEIVED  
B.L.M. AZ STATE OFFICE  
2014 APR 29 A 9:50  
PHOENIX, AZ

AMC 428159

Scale : 1" = 2000 feet



1. The above map depicts the Best Chance # 21 mining claim, which is located in Section (s) 33, Township 9 N, Range 4 W, Gila and Salt River Base and Meridian, Yavapai County, Arizona.
2. The type of corner and location monuments used are as follows: Metal post in ground with 2" pvc pipe over metal post.
3. The bearings and distances in degrees and feet between claim corners are as depicted on the map.

Form MCF100a  
Revised July 2005

This form is available from the Arizona Department of Mines & Mineral Resources and may be reproduced.

RECORDERS MEMO: LEGIBILITY  
QUESTIONABLE FOR GOOD REPRODUCTION

Input Parameters for Geographic Report with Land

System Id = CR

Admin State = AZ

Geo State =

Casetype Begins With

Case Disp Txt = AUTHORIZED, CANCELLED, EXPIRED, PENDING, REJECTED, RELINQUISHED, VOID, WITHDRAWN

Mer Twp Rng = 14 0080N 0040W

Section = 004, 999

Mtrs =

Commodity =

Commodity Txt =

Pending Org =

Pend Org Decode =

Total Rows Returned: 5

RUN TIME: 09:37 AM

UNITED STATES DEPARTMENT OF INTERIOR  
BUREAU OF LAND MANAGEMENT  
GEOGRAPHIC REPORT WITH LAND  
Sorted by Serial Number

RUN DATE: 04/29/2014

Page 1 of 1

Adm State: AZ

Serial Number: AZA 012833

Total Case Acres: 3,201.070

<u>Casetype</u>	<u>Case Disp</u>	14	0080N	0040W	<u>Sect</u>	<u>Sur Typ</u>	<u>Sur Num</u>	<u>Suff</u>	<u>Subdivision</u>	<u>Act Pend</u>
231201	AUTHORIZED				004	ALIQ LOTS			S2; 1,2,7,8;	

Serial Number: AZA 030545

Total Case Acres: 2.820

<u>Casetype</u>	<u>Case Disp</u>	14	0080N	0040W	<u>Sect</u>	<u>Sur Typ</u>	<u>Sur Num</u>	<u>Suff</u>	<u>Subdivision</u>	<u>Act Pend</u>
281001	AUTHORIZED				004	ALIQ			SESW;	

Serial Number: AZA 031568

Total Case Acres: 1.000

<u>Casetype</u>	<u>Case Disp</u>	14	0080N	0040W	<u>Sect</u>	<u>Sur Typ</u>	<u>Sur Num</u>	<u>Suff</u>	<u>Subdivision</u>	<u>Act Pend</u>
293200	AUTHORIZED				004	FF			PORTION OF;	

Serial Number: AZA 035151

Total Case Acres: 1.000

<u>Casetype</u>	<u>Case Disp</u>	14	0080N	0040W	<u>Sect</u>	<u>Sur Typ</u>	<u>Sur Num</u>	<u>Suff</u>	<u>Subdivision</u>	<u>Act Pend</u>
293200	PENDING				004	FF			PORTION OF;	

Serial Number: AZA 036513

Total Case Acres: 1.000

<u>Casetype</u>	<u>Case Disp</u>	14	0080N	0040W	<u>Sect</u>	<u>Sur Typ</u>	<u>Sur Num</u>	<u>Suff</u>	<u>Subdivision</u>	<u>Act Pend</u>
380913	PENDING				004	LOTS			3,4,5,6;	Y

Input Parameters for Geographic Report with Land

System Id = CR

Admin State = AZ

Geo State =

Casetype Begins With

Case Disp Txt = AUTHORIZED, CANCELLED, EXPIRED, PENDING, REJECTED, RELINQUISHED, VOID, WITHDRAWN

Mer Twp Rng = 14 0090N 0040W

Section = 033, 999

Mtrs =

Commodity =

Commodity Txt =

Pending Org =

Pend Org Decode =

Total Rows Returned: 3



RUN TIME: 09:38 AM

UNITED STATES DEPARTMENT OF INTERIOR  
BUREAU OF LAND MANAGEMENT  
GEOGRAPHIC REPORT WITH LAND  
Sorted by Serial Number

RUN DATE: 04/29/2014  
Page 1 of 1

Adm State: AZ

Serial Number: AZA 024160  
Total Case Acres: 1.000

<u>Casetype</u>	<u>Case Disp</u>	14	0090N	0040W	<u>Sect</u>	<u>Sur Typ</u>	<u>Sur Num</u>	<u>Suff</u>	<u>Subdivision</u>	<u>Act Pend</u>
293200	AUTHORIZED				033	FF		1	PORTION OF;	

Serial Number: AZA 031568  
Total Case Acres: 1.000

<u>Casetype</u>	<u>Case Disp</u>	14	0090N	0040W	<u>Sect</u>	<u>Sur Typ</u>	<u>Sur Num</u>	<u>Suff</u>	<u>Subdivision</u>	<u>Act Pend</u>
293200	AUTHORIZED				033	FF			PORTION OF;	

Serial Number: AZA 035151  
Total Case Acres: 1.000

<u>Casetype</u>	<u>Case Disp</u>	14	0090N	0040W	<u>Sect</u>	<u>Sur Typ</u>	<u>Sur Num</u>	<u>Suff</u>	<u>Subdivision</u>	<u>Act Pend</u>
293200	PENDING				033	FF			PORTION OF;	

Serial Number: AZA 036513  
Total Case Acres: 1.000

<u>Casetype</u>	<u>Case Disp</u>	14	0090N	0040W	<u>Sect</u>	<u>Sur Typ</u>	<u>Sur Num</u>	<u>Suff</u>	<u>Subdivision</u>	<u>Act Pend</u>
380913	PENDING				033	ALIQ			SW;	Y



